RUDRAPRASAD CONSULTANTS

NAME OF WORK: "Consultancy Service for Detailed Project Report, Field Survey, General Report, Basic Drawing, Technical Report, Detailed Drawing, Detailed Cost Estimate for Package No. 06 (Package Consists of 14 Works)"

DETAILED PROJECT REPORT

SUBMITTED TO B.B.M.P, BANGALORE



#3, 7th Main Malleswaram, Bangalore – 560003
Telefax: 9180 23444801, Mobile: 91 9972924526 Web: www.arkstructure.com e-mail: rechan6630@yahoo.co.in

BRUHAT BENGALURU MAHANAGARA PALIKE

DETAIL PROJECT REPORT

NAME OF WORK: "Consultancy Service for Detailed Project Report, Field Survey, General Report, Basic Drawing, Technical Report, Detailed Drawing, Detailed Cost Estimate for Package No. 06 (Package Consists of 14 Works)"

RUDRAPRASAD CONSULTANTS BANGALORE

Rudraprasad consultants

No.3, 7th Main,

Malleswaram Bengaluru-560003

Executive Engineer

Byatarayanapura Division

Bengaluru

Table of Contents

1.	**INTRODUCTION**	1
1.1	General	2
1.2	Topography	5
1.3	Project Objective	5
1.4	Outline of the project	6
1.5	Contents of Detailed Project report	6
2.	**SOCIO – ECONOMIC PROFILE**	7
2.1	General	8
2.2.	Geography	8
2.3.	Climate	9
2.4.	Transport	9
	2.4.1. Air	9
	2.4.2. Rail	10
	2.4.3. Road	10
2.5	Economy	11
2.6	Karnataka State Economy	12
2.7	Contribution to Economy by Sector	13
2.8	Economic Situation	14
3.	**DESCRIPTION OF PROJECT ROADS**	15
3.1. General		16
3.2. Existing Project Road		18
	3.2.1. Terrain	18
	3.2.2. Alignment	18
	3.2.3. Climate	18
	3.2.4. Carriage Way Width	18
	3.2.5. Pavement Condition	20

	3.2.6 Land Use along the Project Highway	22
3.3	Traffic Flow Conditions	22
3.4	Cross Drainage Structures and Side Drains	22
3.5	Utilities	22
3.6	Trees	23
4.	**METHODOLOGY**	24
4.1.	General	25
4.2.	Reconnaissance Survey	25
4.3.	Road Inventory Survey	25
4.4.	Pavement Condition Survey	26
	4.4.1. Visual Condition Survey	26
	4.4.2. Pavement Structural Strength	26
4.5	Pavement Composition	27
4.6	Subgrade Characteristics and Strength	28
4.7	Topographical Survey	29
	4.7.1 GPS Stations	29
	4.7.2 Detailed Topographic Survey	29
	4.7.3 Inventory of bridge and CD works and Culverts	30
	4.7.4 General repairs to Side drains	30
5.	**DESIGN STANDARDS**	31
5.1.	Introduction	32
5.2.	Design Standards for Geometric Design	32
5.3.	Design Standards for Pavement Design and Pavement Overlay Design	34
5.4.	Design Standards Related to Road Drainage	35
5.5.	Design Standards Related to Utility, Road Furniture and Appurtenances	35
5.6.	Material specifications	36
6.	**PAVEMENT DESIGN**	

	FLEXIBLE PAVEMENT DESIGN	39
6.1	Methodology	39
	6.1.1 Pavement Overlay Design	39
6.2.	Pavement Investigations	39
	6.2.1 Introduction	40
	6.2.2 Pavement Crust Details	40
	6.2.3 Existing Subgrade Soil Classification	40
6.3	Computation of Design Traffic (As per IRC-37, 2012)	42
7.	**CONCLUSIONS**	43
7.1	General	43
	7.1.1. Geometric Improvements	43
	7.1.2. Strengthening of Existing Pavements	44
7.2.	Improvement Proposal for Carriageway	46
7.3.	Improvement Proposal for Side Drains	46
7.4.	Improvements Related to utility, Road Furniture and appurtenances	47
8	**COST ESTIMATES**	48
8.1	Detailed Cost Estimate	48
8.2	General	48
8.3	Basic rates	48
8.4	Utility Relocation	48
8.5	Project Management and Quality Control	48
8.6	Project Cost	
9.	**DETAILED ESTIMATES**	
10.	**DRAFT TENDER SCHEDULE**	

ANNEXURES

- TYPICAL CROSS SECTION
- ROAD PHOTOGRAPHS
- WARD MAP
- KEY MAP

INTRODUCTION

CHAPTER – 1

INTRODUCTION

Detailed Project Report

1.1 General

India's pride, Bengaluru is nearly 500 years old and has grown from a small time settlement when KempeGowda, the architect of Bengaluru, built a mud fort in 1537 and his son marked the city boundaries by erecting four watch towers. Bangalore is the capital and the largest city of Karnataka. It is also called "Garden City" for its beautiful gardens, flowers and trees which flourish in each and every street. Bangalore is India's third largest city, fifth most populous city and fifth-most populous urban agglomeration. The majority of the city of Bangalore lies in the Bangalore Urban district of Karnataka and the surrounding rural areas are a part of the Bangalore Rural district. In recent days Bangalore has transformed itself from a "pensioners' paradise" to a modern thriving "cosmopolitan metropolis". Today Bengaluru has grown well beyond those four towers into a sprawling metropolis of more than 6 million people and is referred to as the "Silicon Valley" of India.

As a large and growing metropolis, Bangalore is home to many well-recognized colleges and research institutions in India. Numerous public sector heavy industries, software companies, aerospace, telecommunications, and defence organizations are located in the city. Bangalore is also well known as a hub for India's Information Technology sector. It is among the top 10 preferred entrepreneurial locations in the world. Bangalore is a major economic and cultural hub and the second fastest growing major metropolis in India. Today 35 percent of India's software export is done at Bangalore. Rapid population growth in Bangalore was brought about by the IT and other associated industries, leading to an increase in the population to about 1.5 million, with an annual growth rate of 10-14%.every year.

Bangalore today is obviously one of the most sought after cities in the country with the rapid growth in the IT industry and other associated industries the rise in the number of job opportunities in the city. With the rising population in the city there is also a corresponding increase in the number of vehicles in the city. Bangalore's vehicular traffic has increased manifold, with 1.6 million registered vehicles in the city — the second highest for an Indian city, after New Delhi. Bangalore in particular is that there is very little scope for expansion of

roads and the need to use existing roads for smoothmovement of vehicles is even more pronounced. It thus becomes mandatory for the administration to ensure better parking facilities. With the increase in population and the expansion of the city, the problem of connectivity of the populace has arisen. Quite obviously personalized modes of transport have grown at a tremendous rate and two wheelers along with the cars. The maintenance and construction of roads to address the growing traffic in the city has been a challenge to the BDA and the BBMP. Development of the city road infrastructure has revolved around imposing one-way traffic in certain areas, improving traffic flow in junctions, constructing ring roads, bridges, flyovers and other grade separators.

Bangalore's road network exceeds 3,000 km (1,800 mi) and consists of ring roads, arterial roads, sub-arterial roads and residential streets. The city road network is mainly radial, converging in the centre. Many of Bangalore's erstwhile colonial and town streets were developed into commercial and entertainment areas after independence. The B.V.K Iyengar Road became the retail hub of Bangalore, while MG Road, Commercial Street and Brigade Road became important shopping, recreation and corporate areas. But for MG Road, other roads in and around the erstwhile Parade Ground remain narrow, winding roads. The unplanned nature of growth in the city resulted in massive traffic gridlocks that the municipality attempted to ease by constructing a flyover system and by imposing one-way traffic systems. Some of the flyovers and one-ways mitigated the traffic situation moderately but were unable to adequately address the disproportionate growth of city traffic. Some of the flyovers and one-ways mitigated the traffic situation moderately; however the volume of traffic continues to grow at an annual rate of between 7- 10%. The Outer Ring Road was initially constructed to ease truck congestion in the city; however the growth of suburbs reduced the positive impact of the ring road. BDA is laying additional lanes on many of the major roads around Bangalore. The Peripheral Ring Road is designed to be concentric to the Outer Ring Road and covers 108.9 km. The Hosur Road, which connects Bangalore to the Electronics City, is heavily congested and is part of the National Highway (NH7), therefore witnesses' heavy truck traffic as well.

Export Promotional Industrial Park (EPIP) in Bangalore is the place which entrepreneurs love to be identified with. EPIP is in the just next door of M/s ITPL, an internationally acclaimed technology park promoted by KIADB with TATAs and Singapore consortium of industries.

This park comes with state-of-the-art infrastructure facilities. Following are the few of many features of this prestigious location

- Location in unpolluted, lush green atmosphere, just 17 Kms. from the heart of the city and 9 Kms. from Bangalore Airport.
- Total extent of developed land is 547 acres with well-laid asphalted roads & drainage systems.
- Assured water supply & dedicated power lines with Sodium Vapor street lighting.
- KTPO Exhibition Complex coming up in the area. Hospital with ultra modern facilities and well-equipped inland container depots.
- Well connected with public transport with host of secondary infrastructure facilities like telephones, Posts & Telegraph, Banks, ATMs, Convention center. Cafeterias, Travel operators.

EPIPs are the destination for industrial units who have plans to export at least 33% of their output in value offshore. These parks come with well-planned infrastructure, which is hallmark of KIADB's service. These parks are established with the sanction of Union Govt, of India to give impetus to growth of exports in the state. Government of Karnataka offers host of incentives and concessions to export oriented units.

The Bruhat Bengaluru Mahanagara Palike (BBMP, Greater Bangalore Municipal Corporation vide Government of Karnataka Notification no. UDD 92 MNY dt: 2.11.2006) is in charge of the civic administration of the city. It was formed in 2007 by merging 100 wards of the erstwhile Bangalore Mahanagara Palike, with seven neighboring City Municipal Councils (Rajarajeshwari Nagara, Dasarahalli, Bommanahalli, Krishnarajapuram, Mahadevapura, Byatarayanapura and Yelahanka), one Town Municipal Council (Kengeri) and 111 villages around Bangalore. The BBMP Is run by a city council composed of 250 members, including 198 corporators representing each of the wards of the city. The BBMP works with the Bangalore Development Authority (BDA) and the Agenda for Bengaluru Infrastructure and Development Task Force (ABIDe) to design and implement civic projects.

The BBMP has taken up an ambitious plan to upgrade Arterial & Sub Arterial Road network in these newly added areas of BBMP and Development, maintenance and management of high quality network in EPIP zone roads at Mahadevapura Zone, where the traffic intensity

has increased significantly and to augment the capacity for safe, efficient and free flow of traffic. Roads in and around EPIP zones are being upgraded to arterial road standards which will result in enormous increase in the traffic. Tech city, a preferred choice of many global corporations to position their businesses. It has indeed been a challenge to the government agencies including the urban local bodies to meet up with these unprecedented demands and challenges of the global companies and its citizens demanding international class 'citizen services'.

The project consists of improvements to roads and drains, in Ward 09 of Vidyaranyapura Sub Division Constituency, which includes 30 roads. The existing roads need to be improved, since they are not in good condition and to avoid inconvenience to people living in these wards. The total length of all Drains in Ward 09 is 9779.1 m (9.779Km), the total length of all Asphalt Roads in Ward 09 is 4581 m (4.581 Km) & the total length of all CC Road in Ward 09 is 227.9m (0.2279 Km). The ward maps in which the respective roads are highlighted are enclosed with this report.

1.2 Topography

Bangalore is situated in the southeast of Karnataka, at an average elevation of 920m above mean sea level. It is positioned at 12.97°N, 77.56°E and covers an area of 2, 190 sq.km. Bangalore Urban District borders with Kolar District in the northeast, Tumkur District in the northwest, Mandya District in the southwest, Chamarajanagar District in the south and the neighboring state of Tamil Nadu in the southeast. The Bangalore Urban District is divided into three taluks; Bangalore North, Bangalore South, and Anekal. The Bangalore North taluk is a relatively level plateau, while the Bangalore South taluk has an uneven landscape with intermingling hills and valleys.

1.3 Project objective

- The main objective of the study is to establish the technical & economical viability of the project roads by rehabilitation, strengthening, asphalting, concrete including culverts and improvements of side drains of the existing roads.
- The detailed project study includes submission of the detailed project report for the project as per standards.

1.4 Outline of the project

The consultant is required to conduct various engineering Surveys, Investigate, Carry out Detailed Design and Viability of the project. **Prepare Detailed Project Report**, based on Detailed Design and Bill of Quantities.

1.5 Contents of Detailed Project Report

This Detailed Project Report is submitted in 8 chapters dealing with different aspect of the study of the project road.

Chapter description

1	Introduction
2	Socio-Economic Profile
3	Description of project
4	Methodology
5	Design Standards
6	Pavement Overlay design
7	Conclusion
8	Cost estimate

SOCIO-ECONOMIC PROFILE

CHAPTER - 2

SOCIO-ECONOMIC PROFILE

2.1. General

Bangalore also rendered Bengaluru is the capital of the Indian state of Karnataka. Located on the Deccan Plateau in the south-eastern part of Karnataka, Bangalore is India's third most populous city and fifth-most populous urban agglomeration. Bangalore is well known as a hub for India's information technology sector. It is among the top 10 preferred entrepreneurial locations in the world.

A succession of South Indian dynasties ruled the region of Bangalore until in 1537 AD, Kempe Gowda, a feudatory ruler under the Vijayanagara Empire established a mud fort considered to be the foundation of modern Bangalore. Following transitory occupation by the Marathas and Mughals, the city remained under the Mysore kingdom, which is now a part of the Indian state of Karnataka. Bangalore continued to be a cantonment of the British and a major city of the Princely State of Mysore which existed as a nominally sovereign entity of the British Raj. Following the independence of India in 1947, Bangalore became the capital of Mysore state, and remained capital when the new Indian state of Karnataka was formed in 1956.

As a large and growing metropolis, Bangalore is home to many well recognized colleges and research institutions in India. Numerous public sector heavy industries, software companies, aerospace, telecommunications, and defence organisations are located in the city. Bangalore is known as the Silicon Valley of India because of its position as the nation's leading IT exporter. A demographically diverse city, Bangalore is a major economic and cultural hub and the second fastest growing major metropolis in India.

2.2. Geography

Bangalore lies in the southeast of the South Indian state of Karnataka. It is in the heart of the Mysore Plateau (a region of the larger Precambrian Deccan Plateau) at an average elevation of 900 m (2,953 ft).It is located at WiklMlniAtlas 12°58'N 77°34'E / 12.97°N 77.56°E / 12.97; 77.56 and covers an area of 741 sqkm (286 mi^2). The majority of the city of Bangalore lies in the Bangalore Urban district of Karnataka and the surrounding rural areas are a part of

the Bangalore Rural district. The Government of Karnataka has carved out the new district of Ramanagara from the old Bangalore Rural district.

The topology of Bangalore is flat except for a central ridge running NNE-SSW. The highest point is Vidyaranyapura Doddabettahalli, which is 962 m (3,156 ft) and lies on this ridge. No major rivers run through the city, though the Arkavathi and South Pennar cross paths at the Nandi Hills, 60 km (37 mi.) to the north. River VrishabhavathI, a minor tributary of the Arkavathi, arises within the city at Basavanagudi and flows through the city. The rivers Arkavathi and Vrishabhavathi together carry much of Bangalore's sewage. A sewerage system, constructed in 1922, covers 215 km^2 (133 mi^2) of the city and connects with five sewage treatment centres located in the periphery of Bangalore.

2.3. Climate

Bangalore experiences a tropical savanna climate with distinct wet and dry seasons. Due to its high elevation. Bangalore usually enjoys a more moderate climate throughout the year, although occasional heat waves can make things very uncomfortable in the summer. The coolest month is December with an average low temperature of 15.4 °C and the hottest month is April with an average high temperature of 32.8 °C. The highest temperature ever recorded in Bangalore is 38.9°C(recorded in March 1931) and the lowest ever is 7.8 °C (recorded in January 1884). Winter temperatures rarely drop below 12 °C (54 °F), and summer temperatures seldom exceed 34-35 °C (<100 °F). Bangalore receives rainfall from both the northeast and the southwest monsoons and the wettest months are September, October and August, in that order. The summer heat is moderated by fairly frequent thunderstorms, which occasionally cause power outages and local flooding. The heaviest rainfall recorded in a 24 - hour period is 179 millimetres (7.0 in) recorded on 1 October 1997.

2.4. Transport

2.4.1. Air

Bengaluru is served by the Bengaluru International Airport which started operations from 24 May 2008. The new Bengaluru International Airport is located in Devanahalli. The city was earlier served by the HAL Airport which was India's fourth busiest airport. It is now the fourth busiest airport in India in terms of passenger traffic and the number of air traffic

movements (ATMs) with about 280 per day. The airport is around 40 km from the city centre. The most hassle-free way to commute is by taxi. Meru cabs and Easy cabs have taxis present in the rank at the airport. There are also certain private cab companies.

2.4.2. Rail

A rapid transit system called the Namma Metro is being built. A 7 km stretch from Bayappanahalli to MG Road was opened to public on 20 October 2011. Once completed, this will encompass a 42.3 km (26.3 mi) elevated and underground rail network comprising 41 stations. It is expected to connect central locations in Bangalore to Devanahalli and the Chikballapur regions. This much-delayed project is the city's primary response to the worsening intra-city transport infrastructure which has become a major deterrent to continued business growth. Bengaluru comes under the South Western Railway zone of the Indian Railways Bangalore City Railway station and Yesvantpur Junction connects it to the rest of the country through the Indian Railways. The Bangalore Rajdhani Express connects the city to New Delhi, the capital of India. Bangalore is also connected by rail to most cities in Karnataka, as well as Mumbai, Chennai, Kolkata, Hyderabad, Indore, Mysore, Bhagalpur, Tatanagar, Trivandrum, Bhopal, and other major cities in India. The sprawling Rail Wheel Factory is Asia's second largest manufacturer of Wheel & Axle for Railways and headquartered in Yelahanka, Bangalore.

2.4.3 Road

Three-wheeled, green and black auto-rickshaws, referred to As autos, are a popular form of transport. They are metered and can accommodate up to three passengers. Taxis, commonly called City Taxis, are usually available only on call. Taxis are metered and are generally more expensive than auto-rickshaws. Busesoperated by Bangalore Metropolitan Transport Corporation (BMTC) are an important means of public transport available in the city, and are highly reliable. While commuters can buy tickets on boarding these buses, BMTC also provides an option of a bus pass to frequent users. BMTC runs air-conditioned luxury buses on major routes, and also operates shuttle services from various parts of the city to the Bengaluru International Airport. The Karnataka State Road Transport Corporation operates 6,918 buses on 6,352 schedules, connecting Bangalore with other parts of Karnataka as well

as other states. The main bus depots that BMTC maintains are the Kempegowda Bus Station, locally known as "Majestic bus stand", Shantinagar Bus Depot, and Shivajinagar Bus Depot.

2.5. Economy

Bengaluru's 52,346 crore (US$9.47 billion) economy (2006-07 Net District Income) makes it one of the major economic centres in India, with the value of city's exports totalling 43,221crore (US$7.82 billion) in 2004-05. With an economic growth of 10.3%, Bengaluru is the second fastest growing major metropolis in India, and is also the country's fourth largest fast moving consumer goods (FMCG) market. The Forbes magazine considers the city as one of "The Next Decade's Fastest- Growing Cities". With a per capita income of Rs.74,709 (US$1,352.23) in 2006-07, the city is the third largest hub for high net worth individuals and is home to over 10,000 dollar millionaires and about 60,000 super-rich people who have an investable surplus of Rs. 4.5 crore (US$1 million) and Rs. 50 lakh (US$ 90,500) respectively.

The headquarters of Infosys, India's third largest IT Company, is located in Bengaluru The headquarters of several public sector undertakings such as Bharat Electronics Limited (BEL), Hindustan Aeronautics Limited (HAL), National Aerospace Laboratories (NAL), Bharat Heavy Electricals Limited (BHEL), Bharat Earth Movers Limited (BEML) and HMT (formerly Hindustan Machine Tools) are located in Bangalore. In June 1972 the Indian Space Research Organisation (ISRO) was established under the Department of Space and headquartered in the city.

Bengaluru is called the Silicon Valley of India because of the large number of information technology companies located in the city which contributed 33% of India's Rs. 144,214 crore (US$ 26 billion) IT exports in 2006-07. Bangalore's IT industry is divided into three main cluster Software Technology Parks of India (STPI); International Tech Park, Bangalore (ITPB); and Electronics City. UB City, the headquarters of the United Breweries Group, is a high-end Commercial zone.[61] Infosys and Wipro, India's second and fourth largest software companies are headquartered in Bangalore, as are many of the global SEI-CMM Level 5 Companies.

The growth of IT has presented the city with unique challenges. Ideological clashes sometimes occur between the city's IT moguls, who demand an improvement in the city's infrastructure, and the state government, whose electoral base is primarily the people in rural

Karnataka. The encouragement of high-tech industry in Bangalore, for example, has not favoured local employment development, but has, instead, increased land values and forced out small enterprise. The state has also resisted the massive investments required to reverse the rapid decline in intra-city transport which has already begun to drive new and expanding businesses to other centres across India. Bengaluru is a hub for biotechnology related industry in India and in the year 2005, around 47% of the 265 biotechnology companies in India were located here; including Biocon, India's largest biotechnology company.

2.6. Karnataka State Economy

Karnataka is one of the high economic growth states in India with the GSDP (Gross State Domestic Product) at constant prices growth of 8.9% in the fiscal year 2010-2011. Karnataka is the seventh largest GDP producing states in India. The State GSDP is expected to grow at 6.4% in 2011-12 which is slightly less than India's GDP estimate of 6.9% for the period. Per capita GSDP during 2010-2011 was Rs 47310 at constant prices. Karnataka is best known for its software industry and now biotechnology and the state has recorded the highest growth rates in terms of GDP and per capita GDP in the last decade compared to other states. In the last decade, Karnataka surpassed all other states in India, pushing Karnataka's per capita income in Indian Rupee terms to sixth place.

The contribution of primary, secondary and tertiary sectors to Karnataka's GSDP (at 2004-05 constant prices) in 2010-11 has been 16.06%, 28.48% and 55.35% respectively. The sectoral composition of Karnataka GSDP is comparable with sectoral composition of India's GDP of 14.4 % (Primary), 27.9% (Secondary) and 57.7 % (Tertiary sector). Between 2005-06 and 2010-11, average growth rate of Karnataka GSDP is 8.6 % which is same as India's GDP growth during the period. However, in the first three years that is from 2005-06 to 2007-08 the state GSDP has averaged 11.5 % with highest growth rate of 12.9% in 2007—08. But in the last three years from 2008-09 to 2010-11 the growth in GSDP has averaged only 5.7 %. Karnataka is the anufacturing hub for some of the largest public sector industries in India, including Hindustan Aeronautics Limited, National Aerospace Laboratories, Bharat Heavy Electricals Limited, Indian Telephone Industries, Bharat Earth Movers Limited and Hindustan Machine Tools, which are based in Bangalore. Many of India's premier science and technology research centers, such as Indian Space Research Organization, Central Power Research Institute, Bharat Electronics Limited and the Central Food Technological Research

Institute, are also headquartered in Karnataka. Mangalore Refinery and Petrochemicals Limited is an oil refinery located in Mangalore.

2.7. Contribution to economy by sector

Karnataka has natural advantages that serve it well for diversified agricultural production. Agriculture and allied sectors in Karnataka grew in 2009-10 by 3.4 % and 12.9% in 2010-11. In the year 2011-12, the sector is expected to grow at a rate of -3.9% having affected by a severe drought. Karnataka has been credited by the Planning Commission for presenting separate agriculture budget.

Karnataka is the largest producer of coarse cereals, coffee and raw silk among the states in India. The income generated from horticulture constitutes over 40% of income generated from agriculture and it is about 17% of the state's GDP. In floriculture, Karnataka occupies the second position in India in terms of production. Silk industry is concentrated mainly in the North Bangalore regions of Muddenahalli, Kanivenarayanapura and Doddaballapura.

Gold, iron ore, quartz, limestone, manganese, kyanite and bauxite are some of the minerals that are found in Karnataka. Major mines of manganese and iron ore are located at Sandur in Bellary district.

Karnataka leads the nation in information technology and Biotechnology. Bangalore is the home of the largest bio cluster in India with total revenues of over Rs. 14 billion and having 158 of the 320 companies working on biotechnology in India.

Karnataka has a headcount of over 6800 scientists involved in biotech research. Capital Bangalore is well known as a hub for India's information technology sector. Large number of information technology companies located in the city which contributed 33% of India's Rs. 144,214 crore (US$ 32 billion) IT exports in 2006-07. Infosys and Wipro, India's second and third largest software companies are headquartered in

The state is home to some of the premier educational and research institutions of India such as the Indian Institute of Science, the Indian Institute of Management, the National Institute of Technology Karnataka and the National Law School of India University. The State boasts of the largest concentration of higher educational institutions like Medical and Engineering

colleges. Apart from Bengaluru places like Belagavi (Belgaum), Mangalore, Mysore, Hubli-Dharwad and Davangere have been producing professionals for IT industry.

Karnataka, with a geographical area of 1, 91,791 sq.kms, is the eighth largest state of India, accounting for 5.83 % of the total area of the country. It is situated in the southern part of the country and is surrounded by the states of Maharashtra and Goa in the north and the northwest, Arabian Sea in the west, Tamil Nadu and Kerala in the south and Andhra Pradesh in the east. Administratively, the state has been divided into 27 districts, which are further sub-divided into tehsils and development blocks. Karnataka is endowed with a variety of physiographic features ranging from cool blue seas, verdant forests, breathtaking waterfalls and an endless stretch of plains and rolling hills that are about to touch the sky.

2.8. Economic Situation

The broad social and economic profile of the state during the past decade has undergone tremendous change. State Domestic Product (SDP), popularly known as 'State Income', is an important and reliable indicator to measure the growth of the economy as well as level of development in various socio-economic sectors of a state. The per capita Net State Domestic Product is used to determine the absolute as well as the relative performance of the State Economy. In other words State Domestic product (SDP) and Per Capita Income (PCI) reflect overall performance of economy of the State and also the well being of the people during a given period of time.

DESCRIPTION OF PROJECT ROADS

CHAPTER - 3

DESCRIPTION OF PROJECT ROADS;

3.1 General

The project consists of bad roads in Ward No.09 Vidyaranyapura Sub Division Constituency, which includes 30 roads in. The existing roads need to be improved since there are formation of Cracks, Rutting and Potholes which are a hindrance to the free movement of traffic, in turn causing inconvenience to the people of the respective wards. The total length of all Drains in Ward 09 is 9779.1 m (9.779 Km), The total length of all Asphalt Roads in Ward 09 is 4581 m (4.581 Km) & the total length of all CC Road in Ward 09 is 227.9 m (0.2279 Km), Majority of roads pass through residential and commercial area. Below are the lists of the bad roads in their respective wards.

- **List of Roads**
- **List of Roads in Ward No. 09 (Canara Bank Layout)**
- **Canara Bank Layout**- 1st Main Road
- **Canara Bank Layout**- 1st Cross Road
- **Canara Bank Layout**- 6th Cross Road
- **Canara Bank Layout**- W0661, 2nd Main
- **Canara Bank Layout** - 2nd Cross Road
- **List of Roads in Ward No. 09 (Durga Layout)**
- **Durga Layout** - 1st Cross Road
- **Durga Layout** - 4th Cross Road
- **List of Roads in Ward No. 09 (Sapthagiri Layout)**
- **Sapthagiri Layout** - 1st Cross Road
- **List of Roads in Ward No. 09 (HMT 1st & 2nd Block)**
- **HMT 1st & 2nd Block** - 13th main Road
- **HMT 1st & 2nd Block** - 12th main Road
- **HMT 1st & 2nd Block** - 11th Mian Road
- **List of Roads in Ward No. 09 (HMT 3rd Block)**
- **HMT 3rd Block**- 8th Main Road
- **HMT 3rd Block**- 10th Cross Road

- **List of Roads in Ward No. 09 (HMT 1st Block)**
- **HMT 1st Block** - 14th Main Road
- **HMT 1st Block** - 8th A main Road
- **List of Roads in Ward No.09 (BEL 1st Block)**
- **BEL 1st Block** - 1st Main Road
- **List of Roads in Ward No.09 (Parvathamma Layout)**
- **Parvathamma Layout** - 2nd Main Road
- **Parvathamma Layout** - 3rd Main Road
- **List of Roads in Ward No.09 (K Veeranna Layout)**
- **K Veeranna Layout** – 1st Main Road
- **K Veeranna Layout**- 1st C Cross Road
- **K Veeranna Layout**- 1st D Cross Road
- **List of Roads in Ward No.09 (B.K Layout)**
- **B.K Layout** - Cross Road
- **B.K Layout** - 1st Cross Road
- **List of Roads in Ward No.09 (K Veeranna Layout)**
- **K Veeranna Layout** - Main Road
- **List of Roads in Ward No.09 (Muniswamappa Layout)**
- **Muniswamappa Layout** - Cross Road 1
- **List of Roads in Ward No.09 (Thindlu, Virupakshapura Surrounding)**
- **Thindlu, Virupakshapura Surrounding – Surrounding Anjaneya Temple**
- **List of Roads in Ward No.09 (Virupakshapura)**
- **Virupakshapura** - Behind Maramma Temple
- **Virupakshapura** - Maruthi Layout Main Road (Arch to Railway parallel Rd)
- **List of Roads in Ward No.09 (IECHS Layout)**
- **IECHS Layout** - 3rd E Cross Road
- **IECHS Layout** - Shiva Temple Road

3.2 Existing project roads

3.2.1 Terrain

Terrain is classified by general slope of the country across the alignment, based on this criterion majority of the project roads pass through Plain terrain.

3.2.2 Alignment

The existing roads have the carriage widths varying from 4.4 m to 7.3 m and and the existing gradients of the project roads are within acceptable limits as per IRC: 86. Table 1 shows the list of project roads with their carriage way widths.

3.2.3 Climate

Due to its elevation, Bangalore enjoys a pleasant climate throughout the year, with temperatures ranging between 33°C and 16°C, with an average of 24°C. The summer heat is moderated by occasional thunderstorms and squalls. Bangalore receives adequate rainfall of about 860 mm from the Northeast Monsoon as well as the Southwest Monsoon. The wettest months are August, September and October.

3.2.4 Carriageway Width

The existing carriageway width varies from 4.4 m to 7.3 m and. Details of carriageway width are as shown in Table 3.1 below,

Table 3.1 - LIST OF ROADS WITH THEIR CARRIAGE WAY WIDTHS

Sl No	Name of the Road	Carriage Way Width in m
Ward No.09		
Canara Bank Layout		
1	1st Main Road	6.00
2	1st Cross Road	5.50
3	6th Cross Road	5.70
4	W0661, 2nd Main	5.70
5	2nd Cross Road	6.20
Durga Layout		

6	1st Cross Road	6.20
7	4th Cross Road	5.30
Sapthagiri Layout		
8	1st Cross Road	4.60
HMT 1st Block		
9	13th main Road	5.30
10	12th main road	5.40
11	11th Mian road	5.80
HMT 3rd Block		
12	8th Main Road	6.00
13	10th Cross Road	6.20
HMT 1st Block		
14	8th A main Road	5.30
15	14th Main Road	5.20
BEL 1st Block		
16	1st Main Road	5.30
IECHS Layout		
17	3rd E Cross Road	4.70
18	Shiva Temple Road	5.10
Parvathamma Layout		
19	2nd Main Road	4.70
20	3rd Main Road	4.40
K Veeranna Layout		
21	1st Main Road	5.80
22	1st C Cross Road	5.50
23	1st D Cross Road	5.50
B.K Layout		
24	Cross Road	4.80
25	1st Cross Road	4.60
K Veeranna Layout		
26	Main Road	5.40
Muniswamappa Layout		

27	Cross Road 1	7.00
28	Surrounding Anjaneya Temple	7.30
Virupakshapura		
29	Behind Maramma Temple	5.20
30	Maruthi Layout Main Road (Arch to Railway parallel Rd)	5.60

3.2.5 Pavement Condition

The existing pavement conditions are analyzed based on visual inspection as per IRC 81-1997 Table -1. The Roads as per the Visual Inspection were found to be in Good to Poor condition. This may be due to improper material in subgrade, compaction or movement of heavily loaded trucks. The summaries of pavement condition obtained by visual inspection are listed in Table 3.2 below.

TABLE 3.2: PAVEMENT CLASSIFICATION BASED ON VISUAL INSPECTION

Sl No	Name of the Road	Road Condition
Ward No.09		
Canara Bank Layout		
1	1st Main Road	Poor
2	1st Cross Road	Poor
3	6th Cross Road	Poor
4	W0661, 2nd Main	Poor
5	2nd Cross Road	Poor
Durga Layout		
6	1st Cross Road	Poor
7	4th Cross Road	Poor
Sapthagiri Layout		
8	1st Cross Road	Poor
HMT 1st Block		
9	13th main Road	Poor
10	12th main road	Poor
11	11th Mian road	Poor

HMT 3rd Block		
12	8th Main, 6th Cross Road	Poor
13	10th Cross Road	Poor
HMT 1st Block		
14	8th A main Road	Poor
15	14th Main Road	Poor
BEL 1st Block		
16	1st Main Road	Poor
IECHS Layout		
17	3rd E Cross Road	Poor
18	Shiva Temple Road	Poor
Parvathamma Layout		
19	2nd Main Road	Poor
20	3rd Main Road	Poor
K Veeranna Layout		
21	1st Main Road	Poor
22	1st C Cross Road	Poor
23	1st D Cross Road	Poor
B.K Layout		
24	Cross Road	Poor
25	1st Cross Road	Poor
K Veeranna Layout		
26	Main Road	Poor
Muniswamappa Layout		
27	Cross Road 1	Poor
28	Surrounding Anjaneya Temple	Poor
Virupakshapura		
29	Behind Maramma Temple	Poor
30	Maruthi Layout Main Road (Arch to Railway parallel Rd)	Poor

3.2.6 Land Use along the project highway

Land use along majority of roads is predominantly for built up area. The settlements are used for residential and commercial purposes.

3.3 Traffic flow conditions

Traffic on these project roads is of mixed type. Majority of roads only carry passenger vehicle most of the time, and there are also commercial vehicles ply on some roads. Commercial vehicles include 2-axle and 3-axle trucks and LCVs.

The intensity of traffic on this stretch is likely increase in future, the reason being:

- The Bangalore Mahanagara Palike became Bruhat Bangalore Mahanagara Palike after inclusion of 7 CMC, 1TMC & 111 Villages adjoining to the CMC areas vide Government of Karnataka Notification No. UDD 92 MNY 2006 dated 02.11.2006. To provide better transport facility, to improve the quality of urban civic services better roads are needed. At present the existing roads in these newly added areas are narrow without proper Drainage, Footpath, and Culverts etc. The BBMP has taken up an ambitious plan to upgrade Arterial & Sub Arterial Road network in these newly added areas of BBMP in view of providing better infrastructure.
- Roads in and around EPIP zones are being upgraded to arterial road standards which will result in enormous increase in the traffic.
- The number of commercial and residential plots in the given area is high.
- Rising traffic congestion is one of the key issues in the City. Though the length of roads available is good, the problem lies with the restricted widths.

3.4 Cross Drainage Structures and Side Drains

There are no major CD structures along the project road except for the cross roads. The condition of the existing CD structures is good.

3.5 Utilities

- **HT Lines**

  HT lines do not cross along the project roads

- **Light Poles**

  Large numbers of light poles are present along the project roads in regular intervals

3.6 Trees

The project roads consist of trees beside the carriageway at regular intervals. Also tree pits are constructed for all the trees on either side of the roads for watering the trees. Curb stones are laid all round the tree pits for protection

METHODOLOGY

CHAPTER - 4

METHODOLOGY ADOPTED FOR FEASIBILITY STUDY

4.1 General

The main objective of the feasibility study is to establish the technical, economical and financial viability of the project by conducting field surveys, investigations, analysis and by working out detailed costs of the project. The methodology adopted in preparing the feasibility study report is discussed in subsequent sections.

Brief details of surveys and investigations carried out for the preparation of this report is discussed in subsequent sections and the results are used in the preparation of this report.

4.2 Reconnaissance survey

Reconnaissance of the project road has been carried out for the entire length of the project road by a team of key personnel and support staff. The details have been collected as per IRC-SP: 19. The details collected during reconnaissance from the site are used in carrying out the detailed field surveys, preparation of linear strip plan. The relevant data viz. pavement/shoulder width, altitude, rainfall and existing pavement composition have been used as input data for cost estimate.

4.3 Road Inventory Survey

Detailed inventory of entire road stretch has been carried out by the Engineers of the consultant's team through dimensional measurement and visual inspection by making use of well-structured inventory data collected during the road inventory broadly include:

- Terrain
- Carriageway Type and width
- Shoulder Type and width
- Footpath type and width
- Drain type and width
- Details of Junctions
- Land Use Type on either side of the road section

- Road Geometry
- Utility Data
- Trees
- Soil Type
- Existing Bus Stops/ Bus Shelters

All the above information has been compiled and presented in the form of Annexure for easy understanding. Data captured with respect to road geometry has been made use of to identify the curve locations where there is a scope for improvement in road geometry.

4.4 Pavement Condition Survey

4.4.1 Visual Condition Survey

Visual condition survey of the entire project road have been carried out by travelling along the project road and noting down the pavement condition such as extent of cracking (cracks of less than 3mm, cracks wider than 3mm & transverse cracks), patching, rutting, pot holes etc., by visual observations in a well structured data format for every 25m interval using the distress criteria.

4.4.2 Pavement Structural Strength

Benkelman Beam Deflection (BBD) survey is carried out for pavement structural strength investigations. The beam is calibrated before commencement of field work as per IRC: 81 - 1997.

The methodology adopted is the CGRA method in accordance with IRC; 81 -1997. This method of test covers a procedure for the determination of the rebound deflection of pavement under static load of the rear axle of a standard truck. A five tonne truck with 8710 kg rear axle load equally distributed over two rear axle, and tyre's inflated to a pressure of 5.6 Kg/cm^2, is used for loading the pavement.

The deflection test was carried out in accordance with IRC: 81 - 1997. BBD readings were taken along the left lane left wheel path at 0.6m from pavement edge at all locations of pavement. However, points are selected in such a manner that they do not fall on widened portion of the pavement. Readings were taken at 50m interval. Adjustments to reading

locations were made in order to avoid culverts, bridge decks and locally damaged areas. The readings were taken at intervals on 0.0m, 2.7m and 11.7m. Special attention was given for recording the dial gauge reading.

The dial gauge least count is 0.01mm. Deflection readings were recorded on data sheets as per IRC guidelines. The rebound deflection values obtained in each stretch were used to calculate the statistical parameters, mean and standard deviation. Temperature correction was applied as per the recommendations of IRC: 81 - 1997 as the pavement temperature was higher than the standard temperature of 35°C.

The moisture content tests, liquid limit tests and plastic limit tests were done in the laboratory and accordingly, moisture content correction was applied to the observed deflection values as per the guidelines In IRC: 81 - 1997. The characteristic deflection is taken as mean plus standard deviation. The deflection values are used in working out the flexible overlay thickness in terms of Bituminous Macadam. The equivalent thickness of DBM & BC is determined based on the equivalency factor mentioned in the IRC: 81 - 1997.

BBD survey has not been carried out in badly damaged sections. The existing pavement layers show variation in quality and thickness. The corrected BBD readings are used in the design of overlay thickness on existing flexible pavement.

The Benkelman Beam deflection data obtained as per IRC: 81 - 1997 were analyzed. The raw data consisted of initial, intermediate and final deflection values at equal intervals. The BBD test has been carried out on one major project road in each Ward. The characteristic deflection values and equivalent overlay thickness worked out are mentioned in the Table 4.1. The test details are enclosed in annexure.

4.5 Pavement Composition

Pavement Composition of project roads is carried out at five important roads in each ward by digging test pits 1m X 1m X 0.8m at the edge of the existing pavement. Existing pavement composition viz. bituminous course, base and subgrade type and their thicknesses are noted. The above particulars recorded at each location are shown in the Table 4.2

TABLE 4.2: PAVEMENT COMPOSITIONS OF MAJOR ROADS IN WARDS 01 & 04

Sl.No	Name of the road	Pavement Composition	
		Bituminous layer in "mm	W.M.M in "mm"
	Ward No.09		
1.	1st Cross Road	40	230
2.	Surrounding Anjaneya Temple	40	230
3.	Behind Maramma Temple	40	230
4.	Main Road	40	230
5.	1st C Cross Road	40	230
6.	3rd E Cross Road	40	230

4.6 Sub grade Characteristics and Strength

1 test pit of size 1.0m x 1.0m x 0.8m was dug by the side of existing pavement edge. Pavement composition and their thicknesses are recorded from each pit. Subgrade soil sample of approx. 5kgs collected from the test pit for conducting following tests.

- Wet sieve analysis for soil classification
- Moisture content of Subgrade soil
- Atterberg limits to obtain plasticity index value

TABLE 4.3: TEST RESULTS OF SOIL SAMPLES

Sl.No	Name of the road	Soil Classification	NMC	Sieve Analysis			Atterberg Limits		
				Gravel	Sand	Silt & Clay	LL	PL	PI
				%	%	%	%	%	%
	Ward No.09								
1.	1st Cross Road	GM	14.76%	27.01	63.51	9.48	30.76	18.12	17.47
2.	Surrounding Anjaneya Temple	SW	16.83%	23.67	63.93	12.40	32.29	17.82	14.47
3.	Behind Maramma Temple	GC	15.25%	39.76	22.98	37.26	31.87	17.06	14.81

4.	Main Road	GM	15.01%	26.98	62.52	10.50	33.98	17.22	16.76
5.	1st C Cross Road	SM	14.98%	23.98	61.89	14.13	35.16	16.94	18.22
6.	3rd E Cross Road	GM	14.96%	28.03	63.69	9.75	31.85	19.20	16.89

4.7 Topographical survey

4.7.1 GPS stations

GPS control survey stations have been established at the start of the project road using dual frequency GPS equipment consisting of dual frequency antenna, sensor and controller. All the observed raw data is processed and the network is adjusted within the specified accuracy to get the final WGS coordinates.

4.7.2 Detailed topographic survey

Detailed topographic survey has been completed for the entire length of project road. The detailed topographic survey is carried out using electronic total station equipment of Leica make of 2 sec accuracy, taking reference coordinates from GPS/Traverse stations and elevation carried from bench marks on to traverse stations.

The following physical features are captured with in a survey corridor width of 24m or ROW width whichever is higher.

Cross section levels at 30m on straight reach and at 30m interval at curves. In addition road centre levels are taken at every 30m and spot levels at isolated high and depression points.

Detailed ground features upto existing fence, hedges, compound line are captured. Utilities like electric poles, light poles, telephone poles, OFCs, pipelines, transformers, hand pumps, boreholes, wells etc are captured. Side Drains, Trees and buildings along the project road within the survey corridor are captured. Cross roads are surveyed up to 50m length Inventory & condition survey of structures

4.7.3 Inventory of bridge and CD works and Culverts

There are no major CD structures and Culverts along the project roads

4.7.4 General Repairs to Side Drains

The Existing side drains were visually inspected and the following proposals are made for their rectification

- Desilting of existing drains
- Removal and resetting of damaged Cover slabs and curb stones
- Rectification of foot path

DESIGN STANDARDS

CHAPTER – 5

DESIGN STANDARDS, SPECIFICATIONS AND CROSS SECTIONS

5.1 Introduction

The design of Roads, pedestrian facilities and street furniture are essentially based on design standards. The design features/requirements are in accordance with the TOR and based on relevant IRC codes, MORT&H & BIS specifications. Whenever, the Codes/ Standards are silent on some of the aspects, the same has been planned / designed based on sound engineering practice.

Design Standards have been further detailed under the following heads.

Geometric Design

Pavement Design

Drainage

Road Furniture and Appurtenances

5.2 Design Standards for Geometric Design

Design Standards related to Road Geometric along with the suggested design values/standards and recommended values are based on Site conditions and data analysis is given In Table 5.1.

TABLE 5.1: GEOMETRIC DESIGN STANDARDS AS PER IRC: 86 - 1983 – "GEOMETRIC DESIGN STANDARDS FOR URBAN ROADS IN PLAINS"

SI No.	Design Parameters	Design Values
1	Design Speed	
	Arterial Road	80 kmph
	Sub - arterial Road	60 kmph
	Collector Street	50 kmph
	Local Street	630 kmph

2	Geometric Design Standards	
	Carriageway Width	Two lane carriageway without raised kerb - 7.0m
		Two lane carriageway with raised kerb - 7.5m
		Three lane carriageway with or without kerb
		10.5/11.0m
		Four lane carriageway with or without kerb- 14.0m
		Six lane carriageway with or without kerb – 21.0m
	Land Width	Arterial Road - 50 to 60m
		Sub Arterial Road - 30 to 40m
		Collector Street - 20 to 30m
		Local Street - 10 to 20m
	Median	Absolute Minimum Width - 1.2m
		Desirable Minimum Width - 5.0m
	Footpath	Minimum Width - 1.5m
	Camber	1.7 - 2.5 % for Paved Carriageway (Camber of 3% has been adopted to provide better Drainage and to reduce Profile Corrective Course Quantity).
	Kerb	Barrier / Semi - barrier / Mountable (Barrier type recommended)
	Super elevation	Limited to 4%
	Minimum Radius of	40 m for a speed of 30 kmph
	Horizontal Curve	105 m for a speed of 50 kmph
	Extra Widening at Curves	Nil for Radius above 300 m
	Gradient	Maximum Gradient - 4.0 % (1 in 25)
		Minimum Gradient for Drainage - 0.5% (desirable minimum) and 0.3 % (absolute minimum).

5.3 Design Standards for Pavement Design and Pavement Overlay Design

Design standards related to pavement design are essentially based on the guidelines given in IRC: 37 - 2012 "Guidelines for design of flexible pavements" and design standards related to overlay design are essentially based on IRC: 81 - 1997 "Guidelines for strengthening of flexible road pavements using Benkelman beam deflection technique". IRC: 58 - 2015 Guidelines for the design of Plain jointed rigid pavement for highways.The suggested design values / standards and recommended values based on site conditions and data analysis are detailed in Table 5.2 and are adapted in the Design.

TABLE 5.2: PAVEMENT DESIGN AND PAVEMENT OVERLAY DESIGN

SI. No.	Design Parameters	Reference Code / Design Values
1	Overlay Design	IRC; 81 - 1997 "Guidelines for Strengthening of Flexible Road Pavements Using Benkelman Beam Deflection Technique"
2	Design Life	10 years
3	Correction Factors	Temperature Correction Factor. Correction for Seasonal Variation (inclusive of Correction for Moisture Content, Soil Type and rainfall
4	Minimum Thickness	From Structural Considerations recommended minimum Bituminous Overlay Thickness is 40 mm BC (minimum) + 50mm DBM or 25mm SDBC+ 50mm DBM based on traffic.
5	Wearing Course Material (Options)	Bituminous Concrete with Crumb Rubber Modified Bitumen / Plastic Waste.
6	Mastic Asphalt	Near Junctions/ over CD structures

5.4 Design Standards Related to Road Drainage

Drainage of Water from Pavement Surface is of paramount importance as far as preserving the Road Assets created by investing huge funds in addition to maintaining the Structural Soundness and functional efficiency of the road is concerned. Design Standards related to road drainage are essentially based on the guidelines given in IRC; SP; 42 – 1994 "Guidelines on Road Drainage" and in IRC: SP: 50 - 1999 "Guidelines on Urban Drainage". The suggested Design Values / Standards are detailed in Table 6.

TABLE5.3: DESIGN STANDARD RELATED TO ROAD DRAINAGE

SI. No.	Design Parameters	Design Values
1	Camber	1.7 - 2.5% (bi - directional) for Carriagew/ay (Camber of 3% is adopted).
	Longitudinal Gradient	Minimum 0.3 - 0.5% for satisfactory Drainage
2	Drain Type	Pre cast RCC Slab over existing SSM Drain. Pre cast RCC U - Box Drain with RCC Top Slab for Tertiary and Shoulder Drain. Cast - in - Situ RCC Drain with RCC Top Slab for Tertiary and Shoulder Drain. RCC Box Culverts across Cross Roads. BS Slab Drains with or without cover.

5.5 Design Standards Related to Utility, Road Furniture and Appurtenances

Utility and Importance of the Road are greatly enhanced by installing Road Furniture and Appurtenances at appropriate locations along the Project Road, which ensures Improved

Road Safety. Planning and Design of Road Furniture and Appurtenances are as per the Guidelines stipulated in IRC. Detailing of each of these Components has been done so that to integrate the same with the Road Improvement Scheme. The suggested Design Values / Standards are detailed in Table 7

TABLE 5.3: DESIGN STANDARD RELATED TO ROAD UTILITY, ROAD FURNITURE AND APPURTENANCES

SI. No.	Design Parameters	Reference Code / Design Values
1	Accommodation of Utility services	IRC: 98-1997 "Accommodation of utility services on Roads in urban areas"
2	Road Markings	IRC: 35- 1997 " Code of Practice for Road Markings".
3	Road Signs	IRC: 67 - 2001 " Code of Practice for Road Signs".
4	Road Delineators	IRC: 79 - 1981 " Recommended Practice for Road Delineators".
5	Pedestrian Facilities	IRC:103-1988 "Guidelines for Pedestrian Facilities".
6	Metal Beam Crash Barriers	At locations where embankment height is more tha n 3m

In addition to the above measures, various other Integral Road Components have been planned so that to achieve the Maximum and Optimal Use of the Carriageway with no / least interference to Traffic Flow and at the same time ensuring adequate facilities to other road users especially Pedestrians. All the encroachments, if any shall be cleared within the ROW.

5.6 Material specifications

Materials specifications to be used in the construction of road and structures will be based on the MORT&H "Specifications for road and bridge works" (Fourth Revision) 2001 published by IRC. Wherever technical specifications are not available in MORT&H, manufacturer specifications reference will be made in detail.

PAVEMENT DESIGN

PAVEMENT DESIGN

CHAPTER - 6

FLEXIBLE PAVEMENT DESIGN

6.1. Methodology

The purpose of the pavement design is to arrive at the most advantageous solution, considering all costs occurring during the life of the pavement, viz. construction costs, future maintenance costs and future costs for the road users.

6.1.1 Pavement Overlay Design

The Project Roads as listed in **Chapter-3** in Ward 09 there are various buildings, apartments and commercial complexes which are located on either sides of the roads. The Traffic surveys and forecasts reveals that the design traffic of 2 MSA may be assumed for the project roads and a 10 years design life is considered for pavement overlay Design. Based on the Visual inspection and investigation of important roads by digging out test pits it was found that the Sub Base and Base were not damaged and were in good condition. Hence the Existing surfaces shall be overlaid with 50mm Bituminous Mecadam and 40mm Bituminous Concrete.

The pavement overlay design methods adopted in the study are based on following design standards.

- IRC 81-1997 "Guidelines for strengthening of flexible road pavement using BBD Technique"

Design inputs required for the pavement design are established based on the requirements of standards and pavement investigations carried out along the project roads.

6.2. Pavement Investigations

6.2.1 Introduction

This section provides a summary of the results of the pavement investigations carried out along the project roads

The pavement investigations along existing road include:

- Test pit investigations
- Pavement Visual Condition Survey
- Benkelman Beam Deflection Measurement

6.2.2 Pavement Crust Details:

The existing pavement consists 200mm Water Bound Macadam (WBM) as wearing course and gravelly soil as subgrade.

6.2.3 Existing Subgrade Soil Classification

The soil samples of the subgrade collected from the test pits are tested in the laboratory and the soil characteristics viz. Grain size classification, Atterberg limits and compaction characteristics are determined as per IS : 2720 (part 8) details of which are mentioned in **Chapter 4.**

6.3 Computation of Design Traffic (As per IRC-37, 2012)

The design traffic is considered in terms of cumulative number of standard axels to be carried during the design life of the road. Its computation involves estimates of the initial volume of commercial vehicles per day, lateral distribution of traffic, the growth rate, the design life in years and the vehicle damage factor(Number of standard axel per commercial vehicle) to convert commercial vehicles to standard axels.

The following equation may be used to make the required calculation

$$N_s = \frac{365 \times [(1+r)^x - 1]}{r} \times A \times D \times F$$

N = Cumulative number of standard axles to be catered for in the design in terms of msa.

A = Initial traffic in the year of completion of construction in terms of the number of Commercial Vehicles Per Day (CVPD).

D = Lane distribution factor

F = Vehicle Damage Factor (VDF)

n = Design life in years.

r = Annual growth rate of commercial vehicles in decimal (e.g., for 5 per cent annual growth rate, r = 0.05).

CONCLUSION

CHAPTER - 7

CONCLUSIONS

7.1 General

The primary data collected from the site provides a clear picture of the site conditions, and also gives us a good insight about the deficiencies and the scope for improvements. The primary data coupled with the good engineering expertise lead us in giving apt and economical recommendations for the improvements. A budget of Rs. 15,00,00,000/- (Rs. Fifteen Crore Only) has been allocated for this project. Hence, the provisions of items made in the cost estimate are in consensus with the allocated budget. The improvement proposal includes the following:

7.1.1. Geometric Improvements:

- Improvements of existing carriageway
- Improvements to cross sectional elements
- Improvements to horizontal alignment
- Improvements to longitudinal profile

7.1.2. Strengthening of Existing Pavements:

- Pavement Overlay design
- Road Drainage
- Road Furniture and Appurtenances
- Pedestrian Facilities
- Aesthetics

The summary of improvement proposals along the project roads in Wards 09 Conforming to Design Standards with all the Relevant Details such as Length and Width of existing roads, Plans and Construction Costs has been prepared. The details of improvement proposals are discussed in subsequent sections.

7.2. Improvement proposal for Carriageway

Since the majority of the roads are Arterial and sub-arterial roads where the Traffic intensity is less than 10msa, Table 7.1 shows the improvement proposals and pavement composition for the existing roads.

TABLE 7.1: IMPROVEMENT PROPOSAL AND PAVEMENT CONDITION DETAILS

FLEXIBLE PAVEMENT

Sl No	Name of the Road	BC
Ward No.09		
Canara Bank Layout		
1	1st Main Road	40
2	1st Cross Road	40
3	6th Cross Road	40
4	W0661, 2nd Main	40
5	2nd Cross Road	40
Durga Layout		
6	1st Cross Road	40
7	4th Cross Road	40
Sapthagiri Layout4		
8	1st Cross Road	40
HMT 1st Block		
9	13th main Road	40
10	12th main road	40
11	11th Mian road	40
HMT 3rd Block		
12	8th Main, 6th Cross Road	40
13	10th Cross Road	40
HMT 1st Block		
14	8th A main Road	40

15	14th Main Road	40
BEL 1st Block		
16	1st Main Road	40
IECHS Layout		
17	3rd E Cross Road	40
18	Shiva Temple Road	40
Parvathamma Layout		
19	2nd Main Road	40
20	3rd Main Road	40
K Veeranna Layout		
21	1st Main Road	40
22	1st C Cross Road	40
23	1st D Cross Road	40
B.K Layout		
24	Cross Road	40
25	1st Cross Road	40
K Veeranna Layout		
26	Main Road	40
Muniswamappa Layout		
27	Cross Road 1	40
28	Surrounding Anjaneya Temple	40
Virupakshapura		
29	Behind Maramma Temple	40
30	Maruthi Layout Main Road (Arch to Railway parallel Rd)	40

TABLE 7.2: IMPROVEMENT PROPOSAL AND PAVEMENT CONDITION DETAILS

RIGID PAVEMENTS

Sl No	Name of the Road	PQC	DLC
	Ward No. 09		
	Thindlu Virupakshapura and Surrounding Area		
1	Surrounding Anjaneya Temple	150	150
	Thindlu and Surrounding Area		
2	1st Cross Road	150	150

7.3. Improvement Proposal for Side Drains

Adequate drainage is a primary requirement for maintaining the structural soundness and functional efficiency of a road in addition to preserving the valuable road assets created. Pavement structure including subgrade must be protected from any ingress of water, otherwise over a period of time it may weaken the sub grade by saturating it and cause distress in the pavement structure. Hence, rapid dispersal of water from pavement and sub grade is a basic consideration in road design. Also, quick drainage takes away the water from pavement's surface and reduces chances of skidding of vehicles.

The requirements of road drainage are essentially based on IRC: SP-42-" Guidelines on Road Drainage" and IRC:SP-50 -"Guidelines on Urban Drainage". Camber of 3.0 is provided for the carriageway. For longitudinal drains, a minimum longitudinal gradient of 0.3 percent shall be ensured for satisfactory drainage.

7.4. Improvements Related to Utility, Road Furniture and Appurtenances

Utility and Importance of the Road are greatly enhanced by installing Road Furniture and Appurtenances at appropriate locations along the Project Road, which ensures Improved Road Safety. Planning and Design of Road Furniture and Appurtenances are as per the Guidelines stipulated in IRC. Detailing of each of these Components has been done so that to integrate the same with the Road Improvement Scheme.

COST

ESTIMATES

CHAPTER - 8

COST ESTIMATES

8.1. Detailed Cost Estimate

Detailed cost estimate for Various works listed in Package No.06 has been worked out based on detailed engineering design.

8.2. General

Cost Estimate is an important part of the DPR as it provides vital input to financial evaluation of the project. The cost estimates have been prepared for strengthening of the existing road, repairs and improvements to longitudinal drains, road furniture and appurtenances.

8.3. Basic rates

As part of Detailed Project Report, Rate Analysis of each of the item has been prepared by adopting PW, P & IWTD SR 2018-19, Bangalore Circle. The rates as given in PW, P & IWTD SR are to be enhanced by 6% for additional weight age for the works to be executed under extra ordinary conditions for Bangalore Metropolitan Limits. Items not covered in NHSR / PW, P & IWTD SR have been based on market rates.

8.4. Utility Relocation

Provision of 1.5% of Construction cost is made in the cost estimated for raising and or shifting electric supply lines, telephone lines, OFC lines and other utilities.

8.5. Project Management and Quality Control

Provision of 2.0% of Construction Cost has been made towards Cost of DPR Preparation, PMC and Proof Checking.

8.6. Project Cost

The total project cost for the **Preparation of DPR for "CONSULTANCY SERVICE FOR DETAILED PROJECT REPORT, FIELD SURVEY, GENERAL REPORT, BASIC DRAWING, TECHNICAL REPORT, DETAILED DRAWING, DETAILED COST ESTIMATE FOR PACKAGE NO. 06 (PACKAGE CONSISTS OF 14 WORKS)"**is 15,00,00,000.00 and the Detailed Cost Estimate is enclosed.

ABSTRACT

BRUHAT BANGALORE MAHANAGARA PALIKE	
Sl No.	NAME OF WORK:CONSULTANCY SERVICE FOR DETAILED PROJECT REPORT, FIELD SURVEY, GENERAL REPORT, BASIC DRAWING, TECHNICAL REPORT, DETAILED DRAWING, DETAILED COST ESTIMATE FOR PACKAGE NO. 06 (PACKAGE CONSISTS OF 14 WORKS)"
1	Improvements to Road and Drains at HMT Layout, BEL layout and Surrounding area in ward No.09(Vidyaranyapura)
2	Improvements to Roads and Drains at Thindlu Virupakshapura and Surrounding area in Ward No.09 (Vidyaranyapura)
3	Improvements to Road and Drains at Canara Bank layout, Ananda Layout and Surrounding area in Ward No.09 (Vidyaranyapura)
4	Improvements to Road and Drains at Sir M.V Layout Parwathamma Layout and Surrounding Area in Ward No.09 (Vidyaranyapura)
5	Improvements to road and Drains at Telecom Layout, Ganeshanagara and Surrounding Area in Ward No.09 (Vidyaranyapura)
6	Improvements to Road and Drains at HMT Layout 1st Block, 2nd Block and Surrounding area in Ward No.09 (Vidyaranyapura)
7	Improvements to Road and Drains at BEL layout, 1st, 3rd Block and Surrounding area in ward No.09(Vidyaranyapura)
8	Improvements to Road and Drains at BEL Layout 4th, 5th Block and Surrounding area in Ward No.09 (Vidyaranyapura)
9	Improvements to Road and Drains at HMT Layout 3rd, 4th, 5th Block and Surrounding area in Ward No.09 (Vidyaranyapura)
10	Improvements to Road and Drains at Durga Layout Sapthagiri Layout and Surrounding Area in Ward NO 09(Vidyaranyapura)
11	Improvements to Roads and Drains at Thindlu and Surrounding area in Ward No.09 (Vidyaranyapura)
12	Improvements to Road and Drains at Virupakshapura and Surrounding area in Ward No.09 (Vidyaranyapura)
13	Improvements to Road and Drains at NTI Layout, IECHS Layout, Basavasamithi layout and surrounding area in Ward No.09 (Vidyaranyapura)
14	Improvements to Road and Drains at Defence Layout and Surroundings area in ward No.09 (Vidyaranyapura)

ABSTRACT

Item No	Description of Work	Unit	Total Quantity as per Estimation	Rate	Amount
1	**Dismantling of existing structures like culverts, bridges, retaining walls and other structure comprising of masonry, cement concrete, wood work, steel work, including T&P and scaffolding wherever necessary, sorting the dismantled material, disposal of unserviceable material and stacking the serviceable material with all lifts and lead 1 By Manual Means B Cement Concrete Grade M-15 & M-20 and as per the direction of engineer incharge of work.**	**Cum**	**107.20**	**804.10**	**86199.00**
1	Improvements to Road and Drains at HMT Layout, BEL layout and Surrounding area in ward No.09(Vidyaranyapura)	Cum	-		
2	Improvements to Roads and Drains at Thindlu Virupakshapura and Surrounding area in Ward No.09 (Vidyaranyapura)	Cum	-		
3	Improvements to Road and Drains at Canara Bank layout, Ananda Layout and Surrounding area in Ward No.09 (Vidyaranyapura)	Cum	-		
4	Improvements to Road and Drains at Sir M.V Layout Parwathamma Layout and Surrounding Area in Ward No.09 (Vidyaranyapura)	Cum	-		
5	Improvements to road and Drains at Telecom Layout, Ganeshanagara and Surrounding Area in Ward No.09 (Vidyaranyapura)	Cum	-		
6	Improvements to Road and Drains at HMT Layout 1st Block, 2nd Block and Surrounding area in Ward No.09 (Vidyaranyapura)	Cum	8.83		
7	Improvements to Road and Drains at BEL layout, 1st, 3rd Block and Surrounding area in ward No.09(Vidyaranyapura)	Cum	21.91		
8	Improvements to Road and Drains at BEL Layout 4th, 5th Block and Surrounding area in Ward No.09 (Vidyaranyapura)	Cum	17.01		

Item No	Description of Work	Unit	Total Quantity as per Estimation	Rate	Amount
9	Improvements to Road and Drains at HMT Layout 3rd, 4th, 5th Block and Surrounding area in Ward No.09 (Vidyaranyapura)	Cum	21.74		
10	Improvements to Road and Drains at Durga Layout Sapthagiri Layout and Surrounding Area in Ward NO 09(Vidyaranyapura)	Cum	8.87		
11	Improvements to Roads and Drains at Thindlu and Surrounding area in Ward No.09 (Vidyaranyapura)	Cum	-		
12	Improvements to Road and Drains at Virupakshapura and Surrounding area in Ward No.09 (Vidyaranyapura)	Cum	1.93		
13	Improvements to Road and Drains at NTI Layout, IECHS Layout, Basavasamithi layout and surrounding area in Ward No.09 (Vidyaranyapura)	Cum	26.91		
14	Improvements to Road and Drains at Defence Layout and Surroundings area in ward No.09 (Vidyaranyapura)	Cum	-		
2	**Removing and refixing stone slabs of drains and pointing in CM (1:3) (Data Rate)**	**Sqm**	**3424.18**	**121.00**	**414326.00**
1	Improvements to Road and Drains at HMT Layout, BEL layout and Surrounding area in ward No.09(Vidyaranyapura)	Sqm	400.87		
2	Improvements to Roads and Drains at Thindlu Virupakshapura and Surrounding area in Ward No.09 (Vidyaranyapura)	Sqm	-		
3	Improvements to Road and Drains at Canara Bank layout, Ananda Layout and Surrounding area in Ward No.09 (Vidyaranyapura)	Sqm	1264.41		
4	Improvements to Road and Drains at Sir M.V Layout Parwathamma Layout and Surrounding Area in Ward No.09 (Vidyaranyapura)	Sqm	-		
5	Improvements to road and Drains at Telecom Layout, Ganeshanagara and Surrounding Area in Ward No.09 (Vidyaranyapura)	Sqm	-		
6	Improvements to Road and Drains at HMT Layout 1st Block, 2nd Block and Surrounding area in Ward No.09 (Vidyaranyapura)	Sqm	845.59		
7	Improvements to Road and Drains at BEL layout, 1st, 3rd Block and Surrounding area in ward No.09(Vidyaranyapura)	Sqm	-		
8	Improvements to Road and Drains at BEL Layout 4th, 5th Block and Surrounding area in Ward No.09 (Vidyaranyapura)	Sqm	-		
9	Improvements to Road and Drains at HMT Layout 3rd, 4th, 5th Block and Surrounding area in Ward No.09 (Vidyaranyapura)	Sqm	413.72		
10	Improvements to Road and Drains at Durga Layout Sapthagiri Layout and Surrounding Area in Ward NO 09(Vidyaranyapura)	Sqm	98.34		
11	Improvements to Roads and Drains at Thindlu and Surrounding area in Ward No.09 (Vidyaranyapura)	Sqm	182.20		
12	Improvements to Road and Drains at Virupakshapura and Surrounding area in Ward No.09 (Vidyaranyapura)	Sqm	-		
13	Improvements to Road and Drains at NTI Layout, IECHS Layout, Basavasamithi layout and surrounding area in Ward No.09 (Vidyaranyapura)	Sqm	219.05		
14	Improvements to Road and Drains at Defence Layout and Surroundings area in ward No.09 (Vidyaranyapura)	Sqm	-		
3	**Removing and resetting of footpath Slab (Data Rate)**	**Sqm**	**275.40**	**235.00**	**64719.00**
1	Improvements to Road and Drains at HMT Layout, BEL layout and Surrounding area in ward No.09(Vidyaranyapura)	Sqm	-		
2	Improvements to Roads and Drains at Thindlu Virupakshapura and Surrounding area in Ward No.09 (Vidyaranyapura)	Sqm	-		
3	Improvements to Road and Drains at Canara Bank layout, Ananda Layout and Surrounding area in Ward No.09 (Vidyaranyapura)	Sqm	-		
4	Improvements to Road and Drains at Sir M.V Layout Parwathamma Layout and Surrounding Area in Ward No.09 (Vidyaranyapura)	Sqm	-		

Item No	Description of Work	Unit	Total Quantity as per Estimation	Rate	Amount
5	Improvements to road and Drains at Telecom Layout, Ganeshanagara and Surrounding Area in Ward No.09 (Vidyaranyapura)	Sqm	-		
6	Improvements to Road and Drains at HMT Layout 1st Block, 2nd Block and Surrounding area in Ward No.09 (Vidyaranyapura)	Sqm	122.40		
7	Improvements to Road and Drains at BEL layout, 1st, 3rd Block and Surrounding area in ward No.09(Vidyaranyapura)	Sqm	-		
8	Improvements to Road and Drains at BEL Layout 4th, 5th Block and Surrounding area in Ward No.09 (Vidyaranyapura)	Sqm	-		
9	Improvements to Road and Drains at HMT Layout 3rd, 4th, 5th Block and Surrounding area in Ward No.09 (Vidyaranyapura)	Sqm	153.00		
10	Improvements to Road and Drains at Durga Layout Sapthagiri Layout and Surrounding Area in Ward NO 09(Vidyaranyapura)	Sqm	-		
11	Improvements to Roads and Drains at Thindlu and Surrounding area in Ward No.09 (Vidyaranyapura)	Sqm	-		
12	Improvements to Road and Drains at Virupakshapura and Surrounding area in Ward No.09 (Vidyaranyapura)	Sqm	-		
13	Improvements to Road and Drains at NTI Layout, IECHS Layout, Basavasamithi layout and surrounding area in Ward No.09 (Vidyaranyapura)	Sqm	-		
14	Improvements to Road and Drains at Defence Layout and Surroundings area in ward No.09 (Vidyaranyapura)	Sqm	-		
4	**Earth work excavation by manual means for drains,canals, waste weir, draft, approach channels, key trenches, foundation of bridges and such simillar works in all kinds of soils , as per drawing and technical specifications, including setting out, shoring, strutting, barricading, caution lights, removal of stumps and other deleterious matter, excavated surface leveled and sides neatly dressed disposing off the excavated stuff or sorting & stacking the selected stuff for reuse in a radius of 50 m and lift upto 1.5 m including cost of labour, tools & other appurtenaces required to complete the work. and as per the direction of engineer incharge of work.**	**Cum**	**13058.24**	**204.60**	**2671716.00**
1	Improvements to Road and Drains at HMT Layout, BEL layout and Surrounding area in ward No.09(Vidyaranyapura)	Cum	861.52		
2	Improvements to Roads and Drains at Thindlu Virupakshapura and Surrounding area in Ward No.09 (Vidyaranyapura)	Cum	436.32		
3	Improvements to Road and Drains at Canara Bank layout, Ananda Layout and Surrounding area in Ward No.09 (Vidyaranyapura)	Cum	672.22		
4	Improvements to Road and Drains at Sir M.V Layout Parwathamma Layout and Surrounding Area in Ward No.09 (Vidyaranyapura)	Cum	938.03		
5	Improvements to road and Drains at Telecom Layout, Ganeshanagara and Surrounding Area in Ward No.09 (Vidyaranyapura)	Cum	1112.28		
6	Improvements to Road and Drains at HMT Layout 1st Block, 2nd Block and Surrounding area in Ward No.09 (Vidyaranyapura)	Cum	766.55		
7	Improvements to Road and Drains at BEL layout, 1st, 3rd Block and Surrounding area in ward No.09(Vidyaranyapura)	Cum	1098.86		
8	Improvements to Road and Drains at BEL Layout 4th, 5th Block and Surrounding area in Ward No.09 (Vidyaranyapura)	Cum	1113.36		
9	Improvements to Road and Drains at HMT Layout 3rd, 4th, 5th Block and Surrounding area in Ward No.09 (Vidyaranyapura)	Cum	1724.01		
10	Improvements to Road and Drains at Durga Layout Sapthagiri Layout and Surrounding Area in Ward NO 09(Vidyaranyapura)	Cum	934.46		
11	Improvements to Roads and Drains at Thindlu and Surrounding area in Ward No.09 (Vidyaranyapura)	Cum	620.50		
12	Improvements to Road and Drains at Virupakshapura and Surrounding area in Ward No.09 (Vidyaranyapura)	Cum	731.61		

Item No	Description of Work	Unit	Total Quantity as per Estimation	Rate	Amount
13	Improvements to Road and Drains at NTI Layout, IECHS Layout, Basavasamithi layout and surrounding area in Ward No.09 (Vidyaranyapura)	Cum	939.69		
14	Improvements to Road and Drains at Defence Layout and Surroundings area in ward No.09 (Vidyaranyapura)	Cum	1108.82		
5	**Providing granite slabs of selected quality roughly dressed havinf a size of 7.5cms thick and fixed in cement mortar (1:6) including fixing curing ete., complete and as per the direction of engineer incharge of work.**	**Sqm**	**1347.27**	**742.00**	**999677.00**
1	Improvements to Road and Drains at HMT Layout, BEL layout and Surrounding area in ward No.09(Vidyaranyapura)	Sqm	171.80		
2	Improvements to Roads and Drains at Thindlu Virupakshapura and Surrounding area in Ward No.09 (Vidyaranyapura)	Sqm	-		
3	Improvements to Road and Drains at Canara Bank layout, Ananda Layout and Surrounding area in Ward No.09 (Vidyaranyapura)	Sqm	541.89		
4	Improvements to Road and Drains at Sir M.V Layout Parwathamma Layout and Surrounding Area in Ward No.09 (Vidyaranyapura)	Sqm	-		
5	Improvements to road and Drains at Telecom Layout, Ganeshanagara and Surrounding Area in Ward No.09 (Vidyaranyapura)	Sqm	-		
6	Improvements to Road and Drains at HMT Layout 1st Block, 2nd Block and Surrounding area in Ward No.09 (Vidyaranyapura)	Sqm	362.39		
7	Improvements to Road and Drains at BEL layout, 1st, 3rd Block and Surrounding area in ward No.09(Vidyaranyapura)	Sqm	-		
8	Improvements to Road and Drains at BEL Layout 4th, 5th Block and Surrounding area in Ward No.09 (Vidyaranyapura)	Sqm	-		
9	Improvements to Road and Drains at HMT Layout 3rd, 4th, 5th Block and Surrounding area in Ward No.09 (Vidyaranyapura)	Sqm	177.31		
10	Improvements to Road and Drains at Durga Layout Sapthagiri Layout and Surrounding Area in Ward NO 09(Vidyaranyapura)	Sqm	-		
11	Improvements to Roads and Drains at Thindlu and Surrounding area in Ward No.09 (Vidyaranyapura)	Sqm	-		
12	Improvements to Road and Drains at Virupakshapura and Surrounding area in Ward No.09 (Vidyaranyapura)	Sqm	-		
13	Improvements to Road and Drains at NTI Layout, IECHS Layout, Basavasamithi layout and surrounding area in Ward No.09 (Vidyaranyapura)	Sqm	93.88		
14	Improvements to Road and Drains at Defence Layout and Surroundings area in ward No.09 (Vidyaranyapura)	Sqm	-		
6	**Providing B S slabs of selected quality roughly dressed havinf a size of 10cms thick and fixed in cement mortar (1:6) including fixing curing ete, complete as directed by the Engineer in Charge of the work (Excluding GST and Area Leading Charges)(Data Rate)**	**Sqm**	**120.23**	**837.00**	**100634.00**
1	Improvements to Road and Drains at HMT Layout, BEL layout and Surrounding area in ward No.09(Vidyaranyapura)	Sqm	-		
2	Improvements to Roads and Drains at Thindlu Virupakshapura and Surrounding area in Ward No.09 (Vidyaranyapura)	Sqm	-		
3	Improvements to Road and Drains at Canara Bank layout, Ananda Layout and Surrounding area in Ward No.09 (Vidyaranyapura)	Sqm	-		
4	Improvements to Road and Drains at Sir M.V Layout Parwathamma Layout and Surrounding Area in Ward No.09 (Vidyaranyapura)	Sqm	-		
5	Improvements to road and Drains at Telecom Layout, Ganeshanagara and Surrounding Area in Ward No.09 (Vidyaranyapura)	Sqm	-		

Item No	Description of Work	Unit	Total Quantity as per Estimation	Rate	Amount
6	Improvements to Road and Drains at HMT Layout 1st Block, 2nd Block and Surrounding area in Ward No.09 (Vidyaranyapura)	Sqm	-		
7	Improvements to Road and Drains at BEL layout, 1st, 3rd Block and Surrounding area in ward No.09(Vidyaranyapura)	Sqm	-		
8	Improvements to Road and Drains at BEL Layout 4th, 5th Block and Surrounding area in Ward No.09 (Vidyaranyapura)	Sqm	-		
9	Improvements to Road and Drains at HMT Layout 3rd, 4th, 5th Block and Surrounding area in Ward No.09 (Vidyaranyapura)	Sqm	-		
10	Improvements to Road and Drains at Durga Layout Sapthagiri Layout and Surrounding Area in Ward NO 09(Vidyaranyapura)	Sqm	42.15		
11	Improvements to Roads and Drains at Thindlu and Surrounding area in Ward No.09 (Vidyaranyapura)	Sqm	78.08		
12	Improvements to Road and Drains at Virupakshapura and Surrounding area in Ward No.09 (Vidyaranyapura)	Sqm	-		
13	Improvements to Road and Drains at NTI Layout, IECHS Layout, Basavasamithi layout and surrounding area in Ward No.09 (Vidyaranyapura)	Sqm	-		
14	Improvements to Road and Drains at Defence Layout and Surroundings area in ward No.09 (Vidyaranyapura)	Sqm	-		
7	**Providing one line dressing to granite stone slab / granite stone masonry as per specifications as directed by the Engineer in Charge of the work(Excluding GST and Area Leading Charges)(Data Rate)**	**Sqm**	**400.77**	**242.00**	**96987.00**
1	Improvements to Road and Drains at HMT Layout, BEL layout and Surrounding area in ward No.09(Vidyaranyapura)	Sqm	-		
2	Improvements to Roads and Drains at Thindlu Virupakshapura and Surrounding area in Ward No.09 (Vidyaranyapura)	Sqm	-		
3	Improvements to Road and Drains at Canara Bank layout, Ananda Layout and Surrounding area in Ward No.09 (Vidyaranyapura)	Sqm	-		
4	Improvements to Road and Drains at Sir M.V Layout Parwathamma Layout and Surrounding Area in Ward No.09 (Vidyaranyapura)	Sqm	-		
5	Improvements to road and Drains at Telecom Layout, Ganeshanagara and Surrounding Area in Ward No.09 (Vidyaranyapura)	Sqm	-		
6	Improvements to Road and Drains at HMT Layout 1st Block, 2nd Block and Surrounding area in Ward No.09 (Vidyaranyapura)	Sqm	-		
7	Improvements to Road and Drains at BEL layout, 1st, 3rd Block and Surrounding area in ward No.09(Vidyaranyapura)	Sqm	-		
8	Improvements to Road and Drains at BEL Layout 4th, 5th Block and Surrounding area in Ward No.09 (Vidyaranyapura)	Sqm	-		
9	Improvements to Road and Drains at HMT Layout 3rd, 4th, 5th Block and Surrounding area in Ward No.09 (Vidyaranyapura)	Sqm	-		
10	Improvements to Road and Drains at Durga Layout Sapthagiri Layout and Surrounding Area in Ward NO 09(Vidyaranyapura)	Sqm	140.49		
11	Improvements to Roads and Drains at Thindlu and Surrounding area in Ward No.09 (Vidyaranyapura)	Sqm	260.28		
12	Improvements to Road and Drains at Virupakshapura and Surrounding area in Ward No.09 (Vidyaranyapura)	Sqm	-		
13	Improvements to Road and Drains at NTI Layout, IECHS Layout, Basavasamithi layout and surrounding area in Ward No.09 (Vidyaranyapura)	Sqm	-		
14	Improvements to Road and Drains at Defence Layout and Surroundings area in ward No.09 (Vidyaranyapura)	Sqm	-		

Item No	Description of Work	Unit	Total Quantity as per Estimation	Rate	Amount
8	**Providing and laying in position plain cement concrete Mix 1:3:6 (M10) for levelling course for all works in foundation. Using 40 mm nominal size graded crushed coarse aggregates and fine aggregates as per relevant IS Codes machine mixed, laid in layers not exceeding 150 mm thickness, well compacted using plate vibrators, including all lead & lifts, cost of all materials of quality, labour, Usage charges of machineries, curing, and all the other appurtenances required to complete the work as per technical specifications and as per the direction of engineer incharge of work.**	**Cum**	**1758.83**	**6327.20**	**11128485.00**
1	Improvements to Road and Drains at HMT Layout, BEL layout and Surrounding area in ward No.09(Vidyaranyapura)	Cum	110.52		
2	Improvements to Roads and Drains at Thindlu Virupakshapura and Surrounding area in Ward No.09 (Vidyaranyapura)	Cum	62.99		
3	Improvements to Road and Drains at Canara Bank layout, Ananda Layout and Surrounding area in Ward No.09 (Vidyaranyapura)	Cum	58.21		
4	Improvements to Road and Drains at Sir M.V Layout Parwathamma Layout and Surrounding Area in Ward No.09 (Vidyaranyapura)	Cum	134.41		
5	Improvements to road and Drains at Telecom Layout, Ganeshanagara and Surrounding Area in Ward No.09 (Vidyaranyapura)	Cum	160.44		
6	Improvements to Road and Drains at HMT Layout 1st Block, 2nd Block and Surrounding area in Ward No.09 (Vidyaranyapura)	Cum	70.43		
7	Improvements to Road and Drains at BEL layout, 1st, 3rd Block and Surrounding area in ward No.09(Vidyaranyapura)	Cum	163.24		
8	Improvements to Road and Drains at BEL Layout 4th, 5th Block and Surrounding area in Ward No.09 (Vidyaranyapura)	Cum	160.52		
9	Improvements to Road and Drains at HMT Layout 3rd, 4th, 5th Block and Surrounding area in Ward No.09 (Vidyaranyapura)	Cum	218.49		
10	Improvements to Road and Drains at Durga Layout Sapthagiri Layout and Surrounding Area in Ward NO 09(Vidyaranyapura)	Cum	130.08		
11	Improvements to Roads and Drains at Thindlu and Surrounding area in Ward No.09 (Vidyaranyapura)	Cum	79.98		
12	Improvements to Road and Drains at Virupakshapura and Surrounding area in Ward No.09 (Vidyaranyapura)	Cum	104.92		
13	Improvements to Road and Drains at NTI Layout, IECHS Layout, Basavasamithi layout and surrounding area in Ward No.09 (Vidyaranyapura)	Cum	132.32		
14	Improvements to Road and Drains at Defence Layout and Surroundings area in ward No.09 (Vidyaranyapura)	Cum	172.28		

Item No	Description of Work	Unit	Total Quantity as per Estimation	Rate	Amount
9	**Providing and laying in position Reinforced cement concrete for all Sub structures of building, Irrigation works, Sub structure works of bridges, Drain works & other parallel works from 0.50m to 3.50 m height. The granite/trap/basalt crushed graded coarse aggregates and fine aggregates as per relevant IS Codes machine mixed with super plasticisers, laid in layers, well compacted using needle vibrators, providing weep holes wherever necesary, including all lead & lifts, cost of all materials of quality, confirming to the requirements of relevant IS codes, labour, Usage charges of machinery, curing and all other appurtenances required to complete the work as per technical specifications. M20 (The cost of steel reinforcement & formwork to be paid separately) and as per the direction of engineer incharge of work.**	**Cum**	**3830.41**	**7225.68**	**27677351.00**
1	Improvements to Road and Drains at HMT Layout, BEL layout and Surrounding area in ward No.09(Vidyaranyapura)	Cum	244.69		
2	Improvements to Roads and Drains at Thindlu Virupakshapura and Surrounding area in Ward No.09 (Vidyaranyapura)	Cum	139.32		
3	Improvements to Road and Drains at Canara Bank layout, Ananda Layout and Surrounding area in Ward No.09 (Vidyaranyapura)	Cum	129.58		
4	Improvements to Road and Drains at Sir M.V Layout Parwathamma Layout and Surrounding Area in Ward No.09 (Vidyaranyapura)	Cum	294.41		
5	Improvements to road and Drains at Telecom Layout, Ganeshanagara and Surrounding Area in Ward No.09 (Vidyaranyapura)	Cum	354.53		
6	Improvements to Road and Drains at HMT Layout 1st Block, 2nd Block and Surrounding area in Ward No.09 (Vidyaranyapura)	Cum	140.02		
7	Improvements to Road and Drains at BEL layout, 1st, 3rd Block and Surrounding area in ward No.09(Vidyaranyapura)	Cum	351.68		
8	Improvements to Road and Drains at BEL Layout 4th, 5th Block and Surrounding area in Ward No.09 (Vidyaranyapura)	Cum	354.49		
9	Improvements to Road and Drains at HMT Layout 3rd, 4th, 5th Block and Surrounding area in Ward No.09 (Vidyaranyapura)	Cum	480.35		
10	Improvements to Road and Drains at Durga Layout Sapthagiri Layout and Surrounding Area in Ward NO 09(Vidyaranyapura)	Cum	285.43		
11	Improvements to Roads and Drains at Thindlu and Surrounding area in Ward No.09 (Vidyaranyapura)	Cum	186.52		
12	Improvements to Road and Drains at Virupakshapura and Surrounding area in Ward No.09 (Vidyaranyapura)	Cum	230.06		
13	Improvements to Road and Drains at NTI Layout, IECHS Layout, Basavasamithi layout and surrounding area in Ward No.09 (Vidyaranyapura)	Cum	285.91		
14	Improvements to Road and Drains at Defence Layout and Surroundings area in ward No.09 (Vidyaranyapura)	Cum	353.41		
10	**Supplying, Fitting and Placing TMT Fe550 bar Reinforcement in sub-structure complete as per Drawing and Technical Specifications and as per the direction of engineer incharge of work.**	**tonne**	**240.39**	**113661.90**	**27322741.00**
1	Improvements to Road and Drains at HMT Layout, BEL layout and Surrounding area in ward No.09(Vidyaranyapura)	tonne	15.17		
2	Improvements to Roads and Drains at Thindlu Virupakshapura and Surrounding area in Ward No.09 (Vidyaranyapura)	tonne	8.87		
3	Improvements to Road and Drains at Canara Bank layout, Ananda Layout and Surrounding area in Ward No.09 (Vidyaranyapura)	tonne	8.46		

Item No	Description of Work	Unit	Total Quantity as per Estimation	Rate	Amount
4	Improvements to Road and Drains at Sir M.V Layout Parwathamma Layout and Surrounding Area in Ward No.09 (Vidyaranyapura)	tonne	17.98		
5	Improvements to road and Drains at Telecom Layout, Ganeshanagara and Surrounding Area in Ward No.09 (Vidyaranyapura)	tonne	22.47		
6	Improvements to Road and Drains at HMT Layout 1st Block, 2nd Block and Surrounding area in Ward No.09 (Vidyaranyapura)	tonne	8.84		
7	Improvements to Road and Drains at BEL layout, 1st, 3rd Block and Surrounding area in ward No.09(Vidyaranyapura)	tonne	22.32		
8	Improvements to Road and Drains at BEL Layout 4th, 5th Block and Surrounding area in Ward No.09 (Vidyaranyapura)	tonne	22.41		
9	Improvements to Road and Drains at HMT Layout 3rd, 4th, 5th Block and Surrounding area in Ward No.09 (Vidyaranyapura)	tonne	29.80		
10	Improvements to Road and Drains at Durga Layout Sapthagiri Layout and Surrounding Area in Ward NO 09(Vidyaranyapura)	tonne	17.83		
11	Improvements to Roads and Drains at Thindlu and Surrounding area in Ward No.09 (Vidyaranyapura)	tonne	11.71		
12	Improvements to Road and Drains at Virupakshapura and Surrounding area in Ward No.09 (Vidyaranyapura)	tonne	14.11		
13	Improvements to Road and Drains at NTI Layout, IECHS Layout, Basavasamithi layout and surrounding area in Ward No.09 (Vidyaranyapura)	tonne	18.58		
14	Improvements to Road and Drains at Defence Layout and Surroundings area in ward No.09 (Vidyaranyapura)	tonne	21.85		
11	**Providing Size Stone masonry with hard stone in foundation & plinth with Cement mortar 1:6 (1 cement : 6 coarse sand) and as per the direction of engineer incharge of work.**	**Cum**	**111.54**	**5964.20**	**665229.00**
1	Improvements to Road and Drains at HMT Layout, BEL layout and Surrounding area in ward No.09(Vidyaranyapura)	Cum	-		
2	Improvements to Roads and Drains at Thindlu Virupakshapura and Surrounding area in Ward No.09 (Vidyaranyapura)	Cum	-		
3	Improvements to Road and Drains at Canara Bank layout, Ananda Layout and Surrounding area in Ward No.09 (Vidyaranyapura)	Cum	-		
4	Improvements to Road and Drains at Sir M.V Layout Parwathamma Layout and Surrounding Area in Ward No.09 (Vidyaranyapura)	Cum	-		
5	Improvements to road and Drains at Telecom Layout, Ganeshanagara and Surrounding Area in Ward No.09 (Vidyaranyapura)	Cum	-		
6	Improvements to Road and Drains at HMT Layout 1st Block, 2nd Block and Surrounding area in Ward No.09 (Vidyaranyapura)	Cum	49.57		
7	Improvements to Road and Drains at BEL layout, 1st, 3rd Block and Surrounding area in ward No.09(Vidyaranyapura)	Cum	-		
8	Improvements to Road and Drains at BEL Layout 4th, 5th Block and Surrounding area in Ward No.09 (Vidyaranyapura)	Cum	-		
9	Improvements to Road and Drains at HMT Layout 3rd, 4th, 5th Block and Surrounding area in Ward No.09 (Vidyaranyapura)	Cum	61.97		
10	Improvements to Road and Drains at Durga Layout Sapthagiri Layout and Surrounding Area in Ward NO 09(Vidyaranyapura)	Cum	-		
11	Improvements to Roads and Drains at Thindlu and Surrounding area in Ward No.09 (Vidyaranyapura)	Cum	-		
12	Improvements to Road and Drains at Virupakshapura and Surrounding area in Ward No.09 (Vidyaranyapura)	Cum	-		
13	Improvements to Road and Drains at NTI Layout, IECHS Layout, Basavasamithi layout and surrounding area in Ward No.09 (Vidyaranyapura)	Cum	-		

Item No	Description of Work	Unit	Total Quantity as per Estimation	Rate	Amount
14	Improvements to Road and Drains at Defence Layout and Surroundings area in ward No.09 (Vidyaranyapura)	Cum	-		
12	**Providing and laying in position Reinforced cement concrete for all Sub structures of building, Irrigation works, Sub structure works of bridges, Drain works & other parallel works from 0.50m to 3.50 m height. The granite/trap/basalt crushed graded coarse aggregates and fine aggregates as per relevant IS Codes machine mixed with super plasticisers, laid in layers, well compacted using needle vibrators, providing weep holes wherever necesary, including all lead & lifts, cost of all materials of quality, confirming to the requirements of relevant IS codes, labour, Usage charges of machinery, curing and all other appurtenances required to complete the work as per technical specifications. (The cost of steel reinforcement & formwork to be paidseparately) Mix 1:2:4 (M15) Using 20 mm nominal size graded crushed coarse aggregates and as per the direction of engineer incharge of work.**	**Cum**	**82.62**	**6705.60**	**554017.00**
1	Improvements to Road and Drains at HMT Layout, BEL layout and Surrounding area in ward No.09(Vidyaranyapura)	Cum	-		
2	Improvements to Roads and Drains at Thindlu Virupakshapura and Surrounding area in Ward No.09 (Vidyaranyapura)	Cum	-		
3	Improvements to Road and Drains at Canara Bank layout, Ananda Layout and Surrounding area in Ward No.09 (Vidyaranyapura)	Cum	-		
4	Improvements to Road and Drains at Sir M.V Layout Parwathamma Layout and Surrounding Area in Ward No.09 (Vidyaranyapura)	Cum	-		
5	Improvements to road and Drains at Telecom Layout, Ganeshanagara and Surrounding Area in Ward No.09 (Vidyaranyapura)	Cum	-		
6	Improvements to Road and Drains at HMT Layout 1st Block, 2nd Block and Surrounding area in Ward No.09 (Vidyaranyapura)	Cum	36.72		
7	Improvements to Road and Drains at BEL layout, 1st, 3rd Block and Surrounding area in ward No.09(Vidyaranyapura)	Cum	-		
8	Improvements to Road and Drains at BEL Layout 4th, 5th Block and Surrounding area in Ward No.09 (Vidyaranyapura)	Cum	-		
9	Improvements to Road and Drains at HMT Layout 3rd, 4th, 5th Block and Surrounding area in Ward No.09 (Vidyaranyapura)	Cum	45.90		
10	Improvements to Road and Drains at Durga Layout Sapthagiri Layout and Surrounding Area in Ward NO 09(Vidyaranyapura)	Cum	-		
11	Improvements to Roads and Drains at Thindlu and Surrounding area in Ward No.09 (Vidyaranyapura)	Cum	-		
12	Improvements to Road and Drains at Virupakshapura and Surrounding area in Ward No.09 (Vidyaranyapura)	Cum	-		
13	Improvements to Road and Drains at NTI Layout, IECHS Layout, Basavasamithi layout and surrounding area in Ward No.09 (Vidyaranyapura)	Cum	-		
14	Improvements to Road and Drains at Defence Layout and Surroundings area in ward No.09 (Vidyaranyapura)	Cum	-		
13	**Providing and Fixing pre cast covering Slab 100mm thick made out of CC , Jelly 20mm Down Size with steel reinforcement including form work, curing, including cost of all materials, labour, hire charges of machinery, loading, unloading, lead and lift, transportation etc, complete as per Engineer incharge. (Data Rate)**	**Sqm**	**9123.00**	**2072.00**	**18902856.00**
1	Improvements to Road and Drains at HMT Layout, BEL layout and Surrounding area in ward No.09(Vidyaranyapura)	Sqm	570.78		

Item No	Description of Work	Unit	Total Quantity as per Estimation	Rate	Amount
2	Improvements to Roads and Drains at Thindlu Virupakshapura and Surrounding area in Ward No.09 (Vidyaranyapura)	Sqm	306.00		
3	Improvements to Road and Drains at Canara Bank layout, Ananda Layout and Surrounding area in Ward No.09 (Vidyaranyapura)	Sqm	266.67		
4	Improvements to Road and Drains at Sir M.V Layout Parwathamma Layout and Surrounding Area in Ward No.09 (Vidyaranyapura)	Sqm	710.10		
5	Improvements to road and Drains at Telecom Layout, Ganeshanagara and Surrounding Area in Ward No.09 (Vidyaranyapura)	Sqm	786.60		
6	Improvements to Road and Drains at HMT Layout 1st Block, 2nd Block and Surrounding area in Ward No.09 (Vidyaranyapura)	Sqm	494.16		
7	Improvements to Road and Drains at BEL layout, 1st, 3rd Block and Surrounding area in ward No.09(Vidyaranyapura)	Sqm	810.90		
8	Improvements to Road and Drains at BEL Layout 4th, 5th Block and Surrounding area in Ward No.09 (Vidyaranyapura)	Sqm	791.28		
9	Improvements to Road and Drains at HMT Layout 3rd, 4th, 5th Block and Surrounding area in Ward No.09 (Vidyaranyapura)	Sqm	1272.60		
10	Improvements to Road and Drains at Durga Layout Sapthagiri Layout and Surrounding Area in Ward NO 09(Vidyaranyapura)	Sqm	655.29		
11	Improvements to Roads and Drains at Thindlu and Surrounding area in Ward No.09 (Vidyaranyapura)	Sqm	394.20		
12	Improvements to Road and Drains at Virupakshapura and Surrounding area in Ward No.09 (Vidyaranyapura)	Sqm	549.36		
13	Improvements to Road and Drains at NTI Layout, IECHS Layout, Basavasamithi layout and surrounding area in Ward No.09 (Vidyaranyapura)	Sqm	623.34		
14	Improvements to Road and Drains at Defence Layout and Surroundings area in ward No.09 (Vidyaranyapura)	Sqm	891.72		
14	**Providing and Fixing pre cast covering Slab 230mm thick made out of CC , Jelly 20mm Down Size with steel reinforcement including form work, curing, including cost of all materials, labour, hire charges of machinery, loading, unloading, lead and lift, transportation etc, complete as per Engineer incharge. (Data Rate)**	**Sqm**	**792.57**	**5037.00**	**3992176.00**
1	Improvements to Road and Drains at HMT Layout, BEL layout and Surrounding area in ward No.09(Vidyaranyapura)	Sqm	33.60		
2	Improvements to Roads and Drains at Thindlu Virupakshapura and Surrounding area in Ward No.09 (Vidyaranyapura)	Sqm	39.36		
3	Improvements to Road and Drains at Canara Bank layout, Ananda Layout and Surrounding area in Ward No.09 (Vidyaranyapura)	Sqm	53.28		
4	Improvements to Road and Drains at Sir M.V Layout Parwathamma Layout and Surrounding Area in Ward No.09 (Vidyaranyapura)	Sqm	24.12		
5	Improvements to road and Drains at Telecom Layout, Ganeshanagara and Surrounding Area in Ward No.09 (Vidyaranyapura)	Sqm	92.76		
6	Improvements to Road and Drains at HMT Layout 1st Block, 2nd Block and Surrounding area in Ward No.09 (Vidyaranyapura)	Sqm	30.72		
7	Improvements to Road and Drains at BEL layout, 1st, 3rd Block and Surrounding area in ward No.09(Vidyaranyapura)	Sqm	83.28		
8	Improvements to Road and Drains at BEL Layout 4th, 5th Block and Surrounding area in Ward No.09 (Vidyaranyapura)	Sqm	88.32		
9	Improvements to Road and Drains at HMT Layout 3rd, 4th, 5th Block and Surrounding area in Ward No.09 (Vidyaranyapura)	Sqm	75.60		
10	Improvements to Road and Drains at Durga Layout Sapthagiri Layout and Surrounding Area in Ward NO 09(Vidyaranyapura)	Sqm	57.45		

Item No	Description of Work	Unit	Total Quantity as per Estimation	Rate	Amount
11	Improvements to Roads and Drains at Thindlu and Surrounding area in Ward No.09 (Vidyaranyapura)	Sqm	35.16		
12	Improvements to Road and Drains at Virupakshapura and Surrounding area in Ward No.09 (Vidyaranyapura)	Sqm	24.00		
13	Improvements to Road and Drains at NTI Layout, IECHS Layout, Basavasamithi layout and surrounding area in Ward No.09 (Vidyaranyapura)	Sqm	104.64		
14	Improvements to Road and Drains at Defence Layout and Surroundings area in ward No.09 (Vidyaranyapura)	Sqm	50.28		
15	**Providing and fixing Steel work in built up tubular (round, square or rectangular hollow tubes etc.) trusses etc., including cutting, hoisting, fixing in position and applying a priming coat of approved steel primer, including welding and bolted with special shaped washers etc. complete. Electric resistance or induction butt welded tubes including cost of materials, labour, usage charges of machinery complete as per specifications and as per directions of the Engineer-in-Charge**	**Kg**	**2190.00**	**121.00**	**264990.00**
1	Improvements to Road and Drains at HMT Layout, BEL layout and Surrounding area in ward No.09(Vidyaranyapura)	Kg	-		
2	Improvements to Roads and Drains at Thindlu Virupakshapura and Surrounding area in Ward No.09 (Vidyaranyapura)	Kg	-		
3	Improvements to Road and Drains at Canara Bank layout, Ananda Layout and Surrounding area in Ward No.09 (Vidyaranyapura)	Kg	-		
4	Improvements to Road and Drains at Sir M.V Layout Parwathamma Layout and Surrounding Area in Ward No.09 (Vidyaranyapura)	Kg	-		
5	Improvements to road and Drains at Telecom Layout, Ganeshanagara and Surrounding Area in Ward No.09 (Vidyaranyapura)	Kg	-		
6	Improvements to Road and Drains at HMT Layout 1st Block, 2nd Block and Surrounding area in Ward No.09 (Vidyaranyapura)	Kg	-		
7	Improvements to Road and Drains at BEL layout, 1st, 3rd Block and Surrounding area in ward No.09(Vidyaranyapura)	Kg	-		
8	Improvements to Road and Drains at BEL Layout 4th, 5th Block and Surrounding area in Ward No.09 (Vidyaranyapura)	Kg	-		
9	Improvements to Road and Drains at HMT Layout 3rd, 4th, 5th Block and Surrounding area in Ward No.09 (Vidyaranyapura)	Kg	-		
10	Improvements to Road and Drains at Durga Layout Sapthagiri Layout and Surrounding Area in Ward NO 09(Vidyaranyapura)	Kg	-		
11	Improvements to Roads and Drains at Thindlu and Surrounding area in Ward No.09 (Vidyaranyapura)	Kg	-		
12	Improvements to Road and Drains at Virupakshapura and Surrounding area in Ward No.09 (Vidyaranyapura)	Kg	-		
13	Improvements to Road and Drains at NTI Layout, IECHS Layout, Basavasamithi layout and surrounding area in Ward No.09 (Vidyaranyapura)	Kg	2190.00		
14	Improvements to Road and Drains at Defence Layout and Surroundings area in ward No.09 (Vidyaranyapura)	Kg	-		

Item No	Description of Work	Unit	Total Quantity as per Estimation	Rate	Amount
16	**Earth work in surface excavation by mechanical means for lowering & leveling the ground for all works other than foundation in all kinds of soils & upto depth not exceeding 300mm as per drawing and technical specifications, including setting out, shoring, strutting, barricading, caution lights, removal of stumps and other deleterious matter including dressing of excavated surfaces, disposing off or levelling the excavated earth or sorting & stacking the selected earth for reuse in a radius of 50 m and lift upto 1.5 m including cost of labour, tools, usage of machinery & other appurtenances required to complete the work. In all kinds of soils upto 300 mm depth and as per the direction of engineer incharge of work.**	**Cum**	**1911.38**	**71.50**	**136664.00**
1	Improvements to Road and Drains at HMT Layout, BEL layout and Surrounding area in ward No.09(Vidyaranyapura)	Cum	195.13		
2	Improvements to Roads and Drains at Thindlu Virupakshapura and Surrounding area in Ward No.09 (Vidyaranyapura)	Cum	572.38		
3	Improvements to Road and Drains at Canara Bank layout, Ananda Layout and Surrounding area in Ward No.09 (Vidyaranyapura)	Cum	307.70		
4	Improvements to Road and Drains at Sir M.V Layout Parwathamma Layout and Surrounding Area in Ward No.09 (Vidyaranyapura)	Cum	90.04		
5	Improvements to road and Drains at Telecom Layout, Ganeshanagara and Surrounding Area in Ward No.09 (Vidyaranyapura)	Cum	-		
6	Improvements to Road and Drains at HMT Layout 1st Block, 2nd Block and Surrounding area in Ward No.09 (Vidyaranyapura)	Cum	256.20		
7	Improvements to Road and Drains at BEL layout, 1st, 3rd Block and Surrounding area in ward No.09(Vidyaranyapura)	Cum	-		
8	Improvements to Road and Drains at BEL Layout 4th, 5th Block and Surrounding area in Ward No.09 (Vidyaranyapura)	Cum	-		
9	Improvements to Road and Drains at HMT Layout 3rd, 4th, 5th Block and Surrounding area in Ward No.09 (Vidyaranyapura)	Cum	283.59		
10	Improvements to Road and Drains at Durga Layout Sapthagiri Layout and Surrounding Area in Ward NO 09(Vidyaranyapura)	Cum	80.13		
11	Improvements to Roads and Drains at Thindlu and Surrounding area in Ward No.09 (Vidyaranyapura)	Cum	40.48		
12	Improvements to Road and Drains at Virupakshapura and Surrounding area in Ward No.09 (Vidyaranyapura)	Cum	45.25		
13	Improvements to Road and Drains at NTI Layout, IECHS Layout, Basavasamithi layout and surrounding area in Ward No.09 (Vidyaranyapura)	Cum	40.47		
14	Improvements to Road and Drains at Defence Layout and Surroundings area in ward No.09 (Vidyaranyapura)	Cum	-		
17	**Scarifying the existing bituminous road surface to a depth of 50 mm and disposal of scarified material by Mechanical Means using Hydraulic excavator with in all lifts and lead and as per the direction of engineer incharge of work.**	**Sqm**	**3939.86**	**4.40**	**17336.00**
1	Improvements to Road and Drains at HMT Layout, BEL layout and Surrounding area in ward No.09(Vidyaranyapura)	Sqm	-		
2	Improvements to Roads and Drains at Thindlu Virupakshapura and Surrounding area in Ward No.09 (Vidyaranyapura)	Sqm	648.00		
3	Improvements to Road and Drains at Canara Bank layout, Ananda Layout and Surrounding area in Ward No.09 (Vidyaranyapura)	Sqm	-		
4	Improvements to Road and Drains at Sir M.V Layout Parwathamma Layout and Surrounding Area in Ward No.09 (Vidyaranyapura)	Sqm	-		

Item No	Description of Work	Unit	Total Quantity as per Estimation	Rate	Amount
5	Improvements to road and Drains at Telecom Layout, Ganeshanagara and Surrounding Area in Ward No.09 (Vidyaranyapura)	Sqm	-		
6	Improvements to Road and Drains at HMT Layout 1st Block, 2nd Block and Surrounding area in Ward No.09 (Vidyaranyapura)	Sqm	-		
7	Improvements to Road and Drains at BEL layout, 1st, 3rd Block and Surrounding area in ward No.09(Vidyaranyapura)	Sqm	-		
8	Improvements to Road and Drains at BEL Layout 4th, 5th Block and Surrounding area in Ward No.09 (Vidyaranyapura)	Sqm	-		
9	Improvements to Road and Drains at HMT Layout 3rd, 4th, 5th Block and Surrounding area in Ward No.09 (Vidyaranyapura)	Sqm	-		
10	Improvements to Road and Drains at Durga Layout Sapthagiri Layout and Surrounding Area in Ward NO 09(Vidyaranyapura)	Sqm	-		
11	Improvements to Roads and Drains at Thindlu and Surrounding area in Ward No.09 (Vidyaranyapura)	Sqm	1857.08		
12	Improvements to Road and Drains at Virupakshapura and Surrounding area in Ward No.09 (Vidyaranyapura)	Sqm	1166.88		
13	Improvements to Road and Drains at NTI Layout, IECHS Layout, Basavasamithi layout and surrounding area in Ward No.09 (Vidyaranyapura)	Sqm	267.90		
14	Improvements to Road and Drains at Defence Layout and Surroundings area in ward No.09 (Vidyaranyapura)	Sqm	-		
18	**Construction of Granular Sub-Base of required grading as per design mixing in a mechanical mix plant at OMC, carriage of mixed Material to work site, spreading in uniform layers with motor grader on prepared surface and compacting with vibratory power roller to achieve the desired density, complete as per clause 401 (For Grading -V Material) and as per the direction of engineer incharge of work.**	**Cum**	**258.19**	**2581.70**	**666571.00**
1	Improvements to Road and Drains at HMT Layout, BEL layout and Surrounding area in ward No.09(Vidyaranyapura)	Cum	-		
2	Improvements to Roads and Drains at Thindlu Virupakshapura and Surrounding area in Ward No.09 (Vidyaranyapura)	Cum	258.19		
3	Improvements to Road and Drains at Canara Bank layout, Ananda Layout and Surrounding area in Ward No.09 (Vidyaranyapura)	Cum	-		
4	Improvements to Road and Drains at Sir M.V Layout Parwathamma Layout and Surrounding Area in Ward No.09 (Vidyaranyapura)	Cum	-		
5	Improvements to road and Drains at Telecom Layout, Ganeshanagara and Surrounding Area in Ward No.09 (Vidyaranyapura)	Cum	-		
6	Improvements to Road and Drains at HMT Layout 1st Block, 2nd Block and Surrounding area in Ward No.09 (Vidyaranyapura)	Cum	-		
7	Improvements to Road and Drains at BEL layout, 1st, 3rd Block and Surrounding area in ward No.09(Vidyaranyapura)	Cum	-		
8	Improvements to Road and Drains at BEL Layout 4th, 5th Block and Surrounding area in Ward No.09 (Vidyaranyapura)	Cum	-		
9	Improvements to Road and Drains at HMT Layout 3rd, 4th, 5th Block and Surrounding area in Ward No.09 (Vidyaranyapura)	Cum	-		
10	Improvements to Road and Drains at Durga Layout Sapthagiri Layout and Surrounding Area in Ward NO 09(Vidyaranyapura)	Cum	-		
11	Improvements to Roads and Drains at Thindlu and Surrounding area in Ward No.09 (Vidyaranyapura)	Cum	-		
12	Improvements to Road and Drains at Virupakshapura and Surrounding area in Ward No.09 (Vidyaranyapura)	Cum	-		

Item No	Description of Work	Unit	Total Quantity as per Estimation	Rate	Amount
13	Improvements to Road and Drains at NTI Layout, IECHS Layout, Basavasamithi layout and surrounding area in Ward No.09 (Vidyaranyapura)	Cum	-		
14	Improvements to Road and Drains at Defence Layout and Surroundings area in ward No.09 (Vidyaranyapura)	Cum	-		
19	**Providing, laying, spreading and compacting graded stone aggregate to wet mix macadam specification including premixing the Material with water at OMC in mechanical mix plant carriage of mixed Material by tipper to site, laying in uniform layers with paver/grader in sub-base / base course on well prepared surface and compacting with vibratory roller to achieve the desired density and as per the direction of engineer incharge of work.**	**Cum**	**2365.69**	**2633.40**	**6229797.00**
1	Improvements to Road and Drains at HMT Layout, BEL layout and Surrounding area in ward No.09(Vidyaranyapura)	Cum	195.13		
2	Improvements to Roads and Drains at Thindlu Virupakshapura and Surrounding area in Ward No.09 (Vidyaranyapura)	Cum	310.04		
3	Improvements to Road and Drains at Canara Bank layout, Ananda Layout and Surrounding area in Ward No.09 (Vidyaranyapura)	Cum	307.70		
4	Improvements to Road and Drains at Sir M.V Layout Parwathamma Layout and Surrounding Area in Ward No.09 (Vidyaranyapura)	Cum	90.04		
5	Improvements to road and Drains at Telecom Layout, Ganeshanagara and Surrounding Area in Ward No.09 (Vidyaranyapura)	Cum	-		
6	Improvements to Road and Drains at HMT Layout 1st Block, 2nd Block and Surrounding area in Ward No.09 (Vidyaranyapura)	Cum	256.20		
7	Improvements to Road and Drains at BEL layout, 1st, 3rd Block and Surrounding area in ward No.09(Vidyaranyapura)	Cum	-		
8	Improvements to Road and Drains at BEL Layout 4th, 5th Block and Surrounding area in Ward No.09 (Vidyaranyapura)	Cum	-		
9	Improvements to Road and Drains at HMT Layout 3rd, 4th, 5th Block and Surrounding area in Ward No.09 (Vidyaranyapura)	Cum	283.59		
10	Improvements to Road and Drains at Durga Layout Sapthagiri Layout and Surrounding Area in Ward NO 09(Vidyaranyapura)	Cum	80.13		
11	Improvements to Roads and Drains at Thindlu and Surrounding area in Ward No.09 (Vidyaranyapura)	Cum	427.13		
12	Improvements to Road and Drains at Virupakshapura and Surrounding area in Ward No.09 (Vidyaranyapura)	Cum	313.64		
13	Improvements to Road and Drains at NTI Layout, IECHS Layout, Basavasamithi layout and surrounding area in Ward No.09 (Vidyaranyapura)	Cum	102.09		
14	Improvements to Road and Drains at Defence Layout and Surroundings area in ward No.09 (Vidyaranyapura)	Cum	-		
20	**Providing and applying primer coat with SS1 grade Bitumen Emulsion on prepared surface of granular base including cleaning of road surface and spraying primer at the rate of 0.90 kg per m2 using mechanical means and as per the direction of engineer incharge of work.**	**Sqm**	**14422.26**	**48.40**	**698038.00**
1	Improvements to Road and Drains at HMT Layout, BEL layout and Surrounding area in ward No.09(Vidyaranyapura)	Sqm	1315.02		
2	Improvements to Roads and Drains at Thindlu Virupakshapura and Surrounding area in Ward No.09 (Vidyaranyapura)	Sqm	1348.00		
3	Improvements to Road and Drains at Canara Bank layout, Ananda Layout and Surrounding area in Ward No.09 (Vidyaranyapura)	Sqm	2272.16		
4	Improvements to Road and Drains at Sir M.V Layout Parwathamma Layout and Surrounding Area in Ward No.09 (Vidyaranyapura)	Sqm	751.05		

Item No	Description of Work	Unit	Total Quantity as per Estimation	Rate	Amount
5	Improvements to road and Drains at Telecom Layout, Ganeshanagara and Surrounding Area in Ward No.09 (Vidyaranyapura)	Sqm	-		
6	Improvements to Road and Drains at HMT Layout 1st Block, 2nd Block and Surrounding area in Ward No.09 (Vidyaranyapura)	Sqm	1832.82		
7	Improvements to Road and Drains at BEL layout, 1st, 3rd Block and Surrounding area in ward No.09(Vidyaranyapura)	Sqm	-		
8	Improvements to Road and Drains at BEL Layout 4th, 5th Block and Surrounding area in Ward No.09 (Vidyaranyapura)	Sqm	-		
9	Improvements to Road and Drains at HMT Layout 3rd, 4th, 5th Block and Surrounding area in Ward No.09 (Vidyaranyapura)	Sqm	2123.54		
10	Improvements to Road and Drains at Durga Layout Sapthagiri Layout and Surrounding Area in Ward NO 09(Vidyaranyapura)	Sqm	716.86		
11	Improvements to Roads and Drains at Thindlu and Surrounding area in Ward No.09 (Vidyaranyapura)	Sqm	1857.08		
12	Improvements to Road and Drains at Virupakshapura and Surrounding area in Ward No.09 (Vidyaranyapura)	Sqm	1643.64		
13	Improvements to Road and Drains at NTI Layout, IECHS Layout, Basavasamithi layout and surrounding area in Ward No.09 (Vidyaranyapura)	Sqm	562.09		
14	Improvements to Road and Drains at Defence Layout and Surroundings area in ward No.09 (Vidyaranyapura)	Sqm	-		
21	**Providing and laying Dense Graded Bituminous Macadam with 40/60 TPH capacity HMP using crushed aggregates of specified grading, premixed with bituminous binder VG-30, @ 4.5 per cent by weight of total mix and filler, transporting the hot mix to work site, laying with mechanical paver finisher to the required grade, level and alignment, rolling with smooth wheeled, vibratory and tandem rollers to achieve the desired compaction as per MoRTH specification clause No. 505 complete in all respects and as per the direction of engineer incharge of work.**	**Cum**	**721.11**	**10877.90**	**7844198.00**
1	Improvements to Road and Drains at HMT Layout, BEL layout and Surrounding area in ward No.09(Vidyaranyapura)	Cum	65.75		
2	Improvements to Roads and Drains at Thindlu Virupakshapura and Surrounding area in Ward No.09 (Vidyaranyapura)	Cum	67.40		
3	Improvements to Road and Drains at Canara Bank layout, Ananda Layout and Surrounding area in Ward No.09 (Vidyaranyapura)	Cum	113.61		
4	Improvements to Road and Drains at Sir M.V Layout Parwathamma Layout and Surrounding Area in Ward No.09 (Vidyaranyapura)	Cum	37.55		
5	Improvements to road and Drains at Telecom Layout, Ganeshanagara and Surrounding Area in Ward No.09 (Vidyaranyapura)	Cum	-		
6	Improvements to Road and Drains at HMT Layout 1st Block, 2nd Block and Surrounding area in Ward No.09 (Vidyaranyapura)	Cum	91.64		
7	Improvements to Road and Drains at BEL layout, 1st, 3rd Block and Surrounding area in ward No.09(Vidyaranyapura)	Cum	-		
8	Improvements to Road and Drains at BEL Layout 4th, 5th Block and Surrounding area in Ward No.09 (Vidyaranyapura)	Cum	-		
9	Improvements to Road and Drains at HMT Layout 3rd, 4th, 5th Block and Surrounding area in Ward No.09 (Vidyaranyapura)	Cum	106.18		
10	Improvements to Road and Drains at Durga Layout Sapthagiri Layout and Surrounding Area in Ward NO 09(Vidyaranyapura)	Cum	35.84		
11	Improvements to Roads and Drains at Thindlu and Surrounding area in Ward No.09 (Vidyaranyapura)	Cum	92.85		
12	Improvements to Road and Drains at Virupakshapura and Surrounding area in Ward No.09 (Vidyaranyapura)	Cum	82.18		

Item No	Description of Work	Unit	Total Quantity as per Estimation	Rate	Amount
13	Improvements to Road and Drains at NTI Layout, IECHS Layout, Basavasamithi layout and surrounding area in Ward No.09 (Vidyaranyapura)	Cum	28.10		
14	Improvements to Road and Drains at Defence Layout and Surroundings area in ward No.09 (Vidyaranyapura)	Cum	-		
22	**Providing and applying tack coat with RS1 Bituminous Emulsion using emulsion pressure distributor at the rate of 0.25 kg/m2 on the prepared bituminous surface cleaned with mechanical broom and as per the direction of engineer incharge of work.**	**Sqm**	**25323.23**	**16.50**	**417834.00**
1	Improvements to Road and Drains at HMT Layout, BEL layout and Surrounding area in ward No.09(Vidyaranyapura)	Sqm	2333.10		
2	Improvements to Roads and Drains at Thindlu Virupakshapura and Surrounding area in Ward No.09 (Vidyaranyapura)	Sqm	1348.00		
3	Improvements to Road and Drains at Canara Bank layout, Ananda Layout and Surrounding area in Ward No.09 (Vidyaranyapura)	Sqm	4671.60		
4	Improvements to Road and Drains at Sir M.V Layout Parwathamma Layout and Surrounding Area in Ward No.09 (Vidyaranyapura)	Sqm	1797.90		
5	Improvements to road and Drains at Telecom Layout, Ganeshanagara and Surrounding Area in Ward No.09 (Vidyaranyapura)	Sqm	-		
6	Improvements to Road and Drains at HMT Layout 1st Block, 2nd Block and Surrounding area in Ward No.09 (Vidyaranyapura)	Sqm	3594.56		
7	Improvements to Road and Drains at BEL layout, 1st, 3rd Block and Surrounding area in ward No.09(Vidyaranyapura)	Sqm	-		
8	Improvements to Road and Drains at BEL Layout 4th, 5th Block and Surrounding area in Ward No.09 (Vidyaranyapura)	Sqm	-		
9	Improvements to Road and Drains at HMT Layout 3rd, 4th, 5th Block and Surrounding area in Ward No.09 (Vidyaranyapura)	Sqm	4452.80		
10	Improvements to Road and Drains at Durga Layout Sapthagiri Layout and Surrounding Area in Ward NO 09(Vidyaranyapura)	Sqm	1842.32		
11	Improvements to Roads and Drains at Thindlu and Surrounding area in Ward No.09 (Vidyaranyapura)	Sqm	1857.08		
12	Improvements to Road and Drains at Virupakshapura and Surrounding area in Ward No.09 (Vidyaranyapura)	Sqm	2566.88		
13	Improvements to Road and Drains at NTI Layout, IECHS Layout, Basavasamithi layout and surrounding area in Ward No.09 (Vidyaranyapura)	Sqm	858.99		
14	Improvements to Road and Drains at Defence Layout and Surroundings area in ward No.09 (Vidyaranyapura)	Sqm	-		
23	**Providing and laying Bituminous Concrete with 40/60 TPH capacity hot mix plant using crushed aggregates of specified grading, premixed with bituminous binder VG-30, @ 5.4 percent of mix and filler, transporting the hot mix to work site, laying with mechanical paver finisher to the required grade,level and alignment, rolling with smooth wheeled, vibratory and tandem rollers to achieve the desired compaction and as per the direction of engineer incharge of work.**	**Cum**	**1012.93**	**12684.10**	**12848096.00**
1	Improvements to Road and Drains at HMT Layout, BEL layout and Surrounding area in ward No.09(Vidyaranyapura)	Cum	93.32		
2	Improvements to Roads and Drains at Thindlu Virupakshapura and Surrounding area in Ward No.09 (Vidyaranyapura)	Cum	53.92		
3	Improvements to Road and Drains at Canara Bank layout, Ananda Layout and Surrounding area in Ward No.09 (Vidyaranyapura)	Cum	186.86		
4	Improvements to Road and Drains at Sir M.V Layout Parwathamma Layout and Surrounding Area in Ward No.09 (Vidyaranyapura)	Cum	71.92		

Item No	Description of Work	Unit	Total Quantity as per Estimation	Rate	Amount
5	Improvements to road and Drains at Telecom Layout, Ganeshanagara and Surrounding Area in Ward No.09 (Vidyaranyapura)	Cum	-		
6	Improvements to Road and Drains at HMT Layout 1st Block, 2nd Block and Surrounding area in Ward No.09 (Vidyaranyapura)	Cum	143.78		
7	Improvements to Road and Drains at BEL layout, 1st, 3rd Block and Surrounding area in ward No.09(Vidyaranyapura)	Cum	-		
8	Improvements to Road and Drains at BEL Layout 4th, 5th Block and Surrounding area in Ward No.09 (Vidyaranyapura)	Cum	-		
9	Improvements to Road and Drains at HMT Layout 3rd, 4th, 5th Block and Surrounding area in Ward No.09 (Vidyaranyapura)	Cum	178.11		
10	Improvements to Road and Drains at Durga Layout Sapthagiri Layout and Surrounding Area in Ward NO 09(Vidyaranyapura)	Cum	73.69		
11	Improvements to Roads and Drains at Thindlu and Surrounding area in Ward No.09 (Vidyaranyapura)	Cum	74.28		
12	Improvements to Road and Drains at Virupakshapura and Surrounding area in Ward No.09 (Vidyaranyapura)	Cum	102.68		
13	Improvements to Road and Drains at NTI Layout, IECHS Layout, Basavasamithi layout and surrounding area in Ward No.09 (Vidyaranyapura)	Cum	34.36		
14	Improvements to Road and Drains at Defence Layout and Surroundings area in ward No.09 (Vidyaranyapura)	Cum	-		
24	**Road Marking with Hot Applied Thermoplastic Compound with Reflectorising Glass Beads on Bituminous Surface Providing and laying of hot applied thermoplastic compound 2.5 mm thick including reflectorising glass beads @ 250 g/ m2 area, thickness of 2.5 mm is exclusive of surface applied glass beads as per IRC:35:2015.The finished surface to be level, uniform and free from streaks and holes and as per the direction of engineer incharge of work.**	**Sqm**	**916.20**	**525.80**	**481738.00**
1	Improvements to Road and Drains at HMT Layout, BEL layout and Surrounding area in ward No.09(Vidyaranyapura)	Sqm	84.84		
2	Improvements to Roads and Drains at Thindlu Virupakshapura and Surrounding area in Ward No.09 (Vidyaranyapura)	Sqm	44.00		
3	Improvements to Road and Drains at Canara Bank layout, Ananda Layout and Surrounding area in Ward No.09 (Vidyaranyapura)	Sqm	160.20		
4	Improvements to Road and Drains at Sir M.V Layout Parwathamma Layout and Surrounding Area in Ward No.09 (Vidyaranyapura)	Sqm	78.90		
5	Improvements to road and Drains at Telecom Layout, Ganeshanagara and Surrounding Area in Ward No.09 (Vidyaranyapura)	Sqm	-		
6	Improvements to Road and Drains at HMT Layout 1st Block, 2nd Block and Surrounding area in Ward No.09 (Vidyaranyapura)	Sqm	130.28		
7	Improvements to Road and Drains at BEL layout, 1st, 3rd Block and Surrounding area in ward No.09(Vidyaranyapura)	Sqm	-		
8	Improvements to Road and Drains at BEL Layout 4th, 5th Block and Surrounding area in Ward No.09 (Vidyaranyapura)	Sqm	-		
9	Improvements to Road and Drains at HMT Layout 3rd, 4th, 5th Block and Surrounding area in Ward No.09 (Vidyaranyapura)	Sqm	155.18		
10	Improvements to Road and Drains at Durga Layout Sapthagiri Layout and Surrounding Area in Ward NO 09(Vidyaranyapura)	Sqm	64.22		
11	Improvements to Roads and Drains at Thindlu and Surrounding area in Ward No.09 (Vidyaranyapura)	Sqm	69.12		
12	Improvements to Road and Drains at Virupakshapura and Surrounding area in Ward No.09 (Vidyaranyapura)	Sqm	94.88		
13	Improvements to Road and Drains at NTI Layout, IECHS Layout, Basavasamithi layout and surrounding area in Ward No.09 (Vidyaranyapura)	Sqm	34.58		

Item No	Description of Work	Unit	Total Quantity as per Estimation	Rate	Amount
14	Improvements to Road and Drains at Defence Layout and Surroundings area in ward No.09 (Vidyaranyapura)	Sqm	-		
25	**Dismantling of cement concrete pavement by mechanical means using pneumatic tools, breaking to pieces not exceeding 0.02 m3 in volume and stock piling at designated locations and disposal of dismantled materials and stacking serviceable and unserviceable materials separately and as per the direction of engineer incharge of work.**	**Cum**	**80.96**	**464.20**	**37582.00**
1	Improvements to Road and Drains at HMT Layout, BEL layout and Surrounding area in ward No.09(Vidyaranyapura)	Cum	-		
2	Improvements to Roads and Drains at Thindlu Virupakshapura and Surrounding area in Ward No.09 (Vidyaranyapura)	Cum	-		
3	Improvements to Road and Drains at Canara Bank layout, Ananda Layout and Surrounding area in Ward No.09 (Vidyaranyapura)	Cum	-		
4	Improvements to Road and Drains at Sir M.V Layout Parwathamma Layout and Surrounding Area in Ward No.09 (Vidyaranyapura)	Cum	-		
5	Improvements to road and Drains at Telecom Layout, Ganeshanagara and Surrounding Area in Ward No.09 (Vidyaranyapura)	Cum	-		
6	Improvements to Road and Drains at HMT Layout 1st Block, 2nd Block and Surrounding area in Ward No.09 (Vidyaranyapura)	Cum	-		
7	Improvements to Road and Drains at BEL layout, 1st, 3rd Block and Surrounding area in ward No.09(Vidyaranyapura)	Cum	-		
8	Improvements to Road and Drains at BEL Layout 4th, 5th Block and Surrounding area in Ward No.09 (Vidyaranyapura)	Cum	-		
9	Improvements to Road and Drains at HMT Layout 3rd, 4th, 5th Block and Surrounding area in Ward No.09 (Vidyaranyapura)	Cum	-		
10	Improvements to Road and Drains at Durga Layout Sapthagiri Layout and Surrounding Area in Ward NO 09(Vidyaranyapura)	Cum	-		
11	Improvements to Roads and Drains at Thindlu and Surrounding area in Ward No.09 (Vidyaranyapura)	Cum	80.96		
12	Improvements to Road and Drains at Virupakshapura and Surrounding area in Ward No.09 (Vidyaranyapura)	Cum	-		
13	Improvements to Road and Drains at NTI Layout, IECHS Layout, Basavasamithi layout and surrounding area in Ward No.09 (Vidyaranyapura)	Cum	-		
14	Improvements to Road and Drains at Defence Layout and Surroundings area in ward No.09 (Vidyaranyapura)	Cum	-		
26	**Providing and laying in position plain cement concrete for levelling course for all works in foundation. The granite/trap/basalt crushed graded coarse aggregates and fine aggregates as per relevant IS Codes machine mixed, laid in layers not exceeding 150 mm thickness, well compacted using plate vibrators, including all lead & lifts, cost of all materials of quality, labour, Usage charges of machineries, curing, and all the other appurtenances required to complete the work as per technical specifications. (The cost of steel reinforcement & formwork shall be paid separately) Mix 1:5:10 Using 40 mm nominal size graded crushed coarse aggregates and as per the direction of engineer incharge of work.**	**Cum**	**213.91**	**5473.60**	**1170861.00**
1	Improvements to Road and Drains at HMT Layout, BEL layout and Surrounding area in ward No.09(Vidyaranyapura)	Cum	-		
2	Improvements to Roads and Drains at Thindlu Virupakshapura and Surrounding area in Ward No.09 (Vidyaranyapura)	Cum	153.19		
3	Improvements to Road and Drains at Canara Bank layout, Ananda Layout and Surrounding area in Ward No.09 (Vidyaranyapura)	Cum	-		

Item No	Description of Work	Unit	Total Quantity as per Estimation	Rate	Amount
4	Improvements to Road and Drains at Sir M.V Layout Parwathamma Layout and Surrounding Area in Ward No.09 (Vidyaranyapura)	Cum	-		
5	Improvements to road and Drains at Telecom Layout, Ganeshanagara and Surrounding Area in Ward No.09 (Vidyaranyapura)	Cum	-		
6	Improvements to Road and Drains at HMT Layout 1st Block, 2nd Block and Surrounding area in Ward No.09 (Vidyaranyapura)	Cum	-		
7	Improvements to Road and Drains at BEL layout, 1st, 3rd Block and Surrounding area in ward No.09(Vidyaranyapura)	Cum	-		
8	Improvements to Road and Drains at BEL Layout 4th, 5th Block and Surrounding area in Ward No.09 (Vidyaranyapura)	Cum	-		
9	Improvements to Road and Drains at HMT Layout 3rd, 4th, 5th Block and Surrounding area in Ward No.09 (Vidyaranyapura)	Cum	-		
10	Improvements to Road and Drains at Durga Layout Sapthagiri Layout and Surrounding Area in Ward NO 09(Vidyaranyapura)	Cum	-		
11	Improvements to Roads and Drains at Thindlu and Surrounding area in Ward No.09 (Vidyaranyapura)	Cum	60.72		
12	Improvements to Road and Drains at Virupakshapura and Surrounding area in Ward No.09 (Vidyaranyapura)	Cum	-		
13	Improvements to Road and Drains at NTI Layout, IECHS Layout, Basavasamithi layout and surrounding area in Ward No.09 (Vidyaranyapura)	Cum	-		
14	Improvements to Road and Drains at Defence Layout and Surroundings area in ward No.09 (Vidyaranyapura)	Cum	-		
27	**Providing and constructing un-reinforced plain cement concrete pavement, thickness as per design, over a prepared sub base, with 43 grade cement or any other type as per Clause 1501.2.2 M30 (Grade), coarse and fine aggregates conforming to IS:383, maximum size of coarse aggregate not exceeding 25 mm, mixed in a concrete mixer of not less than 0.2 cum capacity and appropriate weigh batcher using approved mix design, laid in approved fixed side formwork (steel channel, laying and fixing of 125 micron thick polythene film, wedges, steel plates including levelling the formwork as per drawing), spreading the concrete with shovels, rakes, compacted using needle, screed and plate vibrators and finished in continuous operation including construction joints, , primer, sealant , curing of concrete slabs for 14- days, and water finishing to lines and grade as per drawing and technical specification clause 1501 with all lead, lifts, loading & unloading charges, cost and conveyance of all materials, labour, equipments etc., complete and as per the direction of engineer incharge of work.**	**Cum**	**213.91**	**7520.70**	**1608757.00**
1	Improvements to Road and Drains at HMT Layout, BEL layout and Surrounding area in ward No.09(Vidyaranyapura)	Cum	-		
2	Improvements to Roads and Drains at Thindlu Virupakshapura and Surrounding area in Ward No.09 (Vidyaranyapura)	Cum	153.19		
3	Improvements to Road and Drains at Canara Bank layout, Ananda Layout and Surrounding area in Ward No.09 (Vidyaranyapura)	Cum	-		
4	Improvements to Road and Drains at Sir M.V Layout Parwathamma Layout and Surrounding Area in Ward No.09 (Vidyaranyapura)	Cum	-		
5	Improvements to road and Drains at Telecom Layout, Ganeshanagara and Surrounding Area in Ward No.09 (Vidyaranyapura)	Cum	-		
6	Improvements to Road and Drains at HMT Layout 1st Block, 2nd Block and Surrounding area in Ward No.09 (Vidyaranyapura)	Cum	-		

Item No	Description of Work	Unit	Total Quantity as per Estimation	Rate	Amount
7	Improvements to Road and Drains at BEL layout, 1st, 3rd Block and Surrounding area in ward No.09(Vidyaranyapura)	Cum	-		
8	Improvements to Road and Drains at BEL Layout 4th, 5th Block and Surrounding area in Ward No.09 (Vidyaranyapura)	Cum	-		
9	Improvements to Road and Drains at HMT Layout 3rd, 4th, 5th Block and Surrounding area in Ward No.09 (Vidyaranyapura)	Cum	-		
10	Improvements to Road and Drains at Durga Layout Sapthagiri Layout and Surrounding Area in Ward NO 09(Vidyaranyapura)	Cum	-		
11	Improvements to Roads and Drains at Thindlu and Surrounding area in Ward No.09 (Vidyaranyapura)	Cum	60.72		
12	Improvements to Road and Drains at Virupakshapura and Surrounding area in Ward No.09 (Vidyaranyapura)	Cum	-		
13	Improvements to Road and Drains at NTI Layout, IECHS Layout, Basavasamithi layout and surrounding area in Ward No.09 (Vidyaranyapura)	Cum	-		
14	Improvements to Road and Drains at Defence Layout and Surroundings area in ward No.09 (Vidyaranyapura)	Cum	-		
28	**Cutting transverse contraction joints 3 to 4 mm wide and depth 60mm in concrete slab using concrete cutting machine with diamond studded saw within 48 hours of casting of bay / slab etc. complete including subsequent widening of the groove 8 to 10 mm. wide at top having depth of 15 mm and as per the direction of engineer incharge of work.**	**m**	**496.42**	**77.00**	**38225.00**
1	Improvements to Road and Drains at HMT Layout, BEL layout and Surrounding area in ward No.09(Vidyaranyapura)	m	-		
2	Improvements to Roads and Drains at Thindlu Virupakshapura and Surrounding area in Ward No.09 (Vidyaranyapura)	m	395.22		
3	Improvements to Road and Drains at Canara Bank layout, Ananda Layout and Surrounding area in Ward No.09 (Vidyaranyapura)	m	-		
4	Improvements to Road and Drains at Sir M.V Layout Parwathamma Layout and Surrounding Area in Ward No.09 (Vidyaranyapura)	m	-		
5	Improvements to road and Drains at Telecom Layout, Ganeshanagara and Surrounding Area in Ward No.09 (Vidyaranyapura)	m	-		
6	Improvements to Road and Drains at HMT Layout 1st Block, 2nd Block and Surrounding area in Ward No.09 (Vidyaranyapura)	m	-		
7	Improvements to Road and Drains at BEL layout, 1st, 3rd Block and Surrounding area in ward No.09(Vidyaranyapura)	m	-		
8	Improvements to Road and Drains at BEL Layout 4th, 5th Block and Surrounding area in Ward No.09 (Vidyaranyapura)	m	-		
9	Improvements to Road and Drains at HMT Layout 3rd, 4th, 5th Block and Surrounding area in Ward No.09 (Vidyaranyapura)	m	-		
10	Improvements to Road and Drains at Durga Layout Sapthagiri Layout and Surrounding Area in Ward NO 09(Vidyaranyapura)	m	-		
11	Improvements to Roads and Drains at Thindlu and Surrounding area in Ward No.09 (Vidyaranyapura)	m	101.20		
12	Improvements to Road and Drains at Virupakshapura and Surrounding area in Ward No.09 (Vidyaranyapura)	m	-		
13	Improvements to Road and Drains at NTI Layout, IECHS Layout, Basavasamithi layout and surrounding area in Ward No.09 (Vidyaranyapura)	m	-		
14	Improvements to Road and Drains at Defence Layout and Surroundings area in ward No.09 (Vidyaranyapura)	m	-		

Item No	Description of Work	Unit	Total Quantity as per Estimation	Rate	Amount
29	**Providing to contraction joints polysuphide sealent (Pouring grade) confirming to BS : 5212 - 1989 into sawed groove widened at top for sealent reservoir of specified size and shape as per detailed drawing including fixing Polyethylene foam backer rod of required diameter (approx. 25% larger than the initial 3 mm.to 4 mm. joint) overlaid with bond breaking tape as per detailed drawing. Item includes cleaning the joints with water jet / air compressor and allowing joint to become thoroughly dry before sealent is applied and applying primer. (A) Contraction and longitudinal joints (15 mm. deep x 8mm.wide) and as per the direction of engineer incharge of work.**	**m**	**496.42**	**181.50**	**90100.00**
1	Improvements to Road and Drains at HMT Layout, BEL layout and Surrounding area in ward No.09(Vidyaranyapura)	m	-		
2	Improvements to Roads and Drains at Thindlu Virupakshapura and Surrounding area in Ward No.09 (Vidyaranyapura)	m	395.22		
3	Improvements to Road and Drains at Canara Bank layout, Ananda Layout and Surrounding area in Ward No.09 (Vidyaranyapura)	m	-		
4	Improvements to Road and Drains at Sir M.V Layout Parwathamma Layout and Surrounding Area in Ward No.09 (Vidyaranyapura)	m	-		
5	Improvements to road and Drains at Telecom Layout, Ganeshanagara and Surrounding Area in Ward No.09 (Vidyaranyapura)	m	-		
6	Improvements to Road and Drains at HMT Layout 1st Block, 2nd Block and Surrounding area in Ward No.09 (Vidyaranyapura)	m	-		
7	Improvements to Road and Drains at BEL layout, 1st, 3rd Block and Surrounding area in ward No.09(Vidyaranyapura)	m	-		
8	Improvements to Road and Drains at BEL Layout 4th, 5th Block and Surrounding area in Ward No.09 (Vidyaranyapura)	m	-		
9	Improvements to Road and Drains at HMT Layout 3rd, 4th, 5th Block and Surrounding area in Ward No.09 (Vidyaranyapura)	m	-		
10	Improvements to Road and Drains at Durga Layout Sapthagiri Layout and Surrounding Area in Ward NO 09(Vidyaranyapura)	m	-		
11	Improvements to Roads and Drains at Thindlu and Surrounding area in Ward No.09 (Vidyaranyapura)	m	101.20		
12	Improvements to Road and Drains at Virupakshapura and Surrounding area in Ward No.09 (Vidyaranyapura)	m	-		
13	Improvements to Road and Drains at NTI Layout, IECHS Layout, Basavasamithi layout and surrounding area in Ward No.09 (Vidyaranyapura)	m	-		
14	Improvements to Road and Drains at Defence Layout and Surroundings area in ward No.09 (Vidyaranyapura)	m	-		
30	**Loading and Unloading of Stone Boulder/Stone aggregates/ Sand/Kankar/Moorum. (Tipper 5.5 m3) and as per the direction of engineer incharge of work.**	**Cum**	**15157.78**	**129.80**	**1967480.00**
1	Improvements to Road and Drains at HMT Layout, BEL layout and Surrounding area in ward No.09(Vidyaranyapura)	Cum	1056.65		
2	Improvements to Roads and Drains at Thindlu Virupakshapura and Surrounding area in Ward No.09 (Vidyaranyapura)	Cum	1008.71		
3	Improvements to Road and Drains at Canara Bank layout, Ananda Layout and Surrounding area in Ward No.09 (Vidyaranyapura)	Cum	979.93		
4	Improvements to Road and Drains at Sir M.V Layout Parwathamma Layout and Surrounding Area in Ward No.09 (Vidyaranyapura)	Cum	1028.07		
5	Improvements to road and Drains at Telecom Layout, Ganeshanagara and Surrounding Area in Ward No.09 (Vidyaranyapura)	Cum	1112.28		

Item No	Description of Work	Unit	Total Quantity as per Estimation	Rate	Amount
6	Improvements to Road and Drains at HMT Layout 1st Block, 2nd Block and Surrounding area in Ward No.09 (Vidyaranyapura)	Cum	1031.58		
7	Improvements to Road and Drains at BEL layout, 1st, 3rd Block and Surrounding area in ward No.09(Vidyaranyapura)	Cum	1120.76		
8	Improvements to Road and Drains at BEL Layout 4th, 5th Block and Surrounding area in Ward No.09 (Vidyaranyapura)	Cum	1130.37		
9	Improvements to Road and Drains at HMT Layout 3rd, 4th, 5th Block and Surrounding area in Ward No.09 (Vidyaranyapura)	Cum	2029.33		
10	Improvements to Road and Drains at Durga Layout Sapthagiri Layout and Surrounding Area in Ward NO 09(Vidyaranyapura)	Cum	1023.46		
11	Improvements to Roads and Drains at Thindlu and Surrounding area in Ward No.09 (Vidyaranyapura)	Cum	741.94		
12	Improvements to Road and Drains at Virupakshapura and Surrounding area in Ward No.09 (Vidyaranyapura)	Cum	778.80		
13	Improvements to Road and Drains at NTI Layout, IECHS Layout, Basavasamithi layout and surrounding area in Ward No.09 (Vidyaranyapura)	Cum	1007.08		
14	Improvements to Road and Drains at Defence Layout and Surroundings area in ward No.09 (Vidyaranyapura)	Cum	1108.82		
31	**Cost of Haulage Excluding Loading and Unloading Taking output 10 t load and lead 10 km = 100 t.km and as per the direction of engineer incharge of work.**	**t.Km**	**19401.95**	**105.60**	**2048847.00**
1	Improvements to Road and Drains at HMT Layout, BEL layout and Surrounding area in ward No.09(Vidyaranyapura)	t.Km	1352.52		
2	Improvements to Roads and Drains at Thindlu Virupakshapura and Surrounding area in Ward No.09 (Vidyaranyapura)	t.Km	1291.14		
3	Improvements to Road and Drains at Canara Bank layout, Ananda Layout and Surrounding area in Ward No.09 (Vidyaranyapura)	t.Km	1254.31		
4	Improvements to Road and Drains at Sir M.V Layout Parwathamma Layout and Surrounding Area in Ward No.09 (Vidyaranyapura)	t.Km	1315.92		
5	Improvements to road and Drains at Telecom Layout, Ganeshanagara and Surrounding Area in Ward No.09 (Vidyaranyapura)	t.Km	1423.72		
6	Improvements to Road and Drains at HMT Layout 1st Block, 2nd Block and Surrounding area in Ward No.09 (Vidyaranyapura)	t.Km	1320.42		
7	Improvements to Road and Drains at BEL layout, 1st, 3rd Block and Surrounding area in ward No.09(Vidyaranyapura)	t.Km	1434.58		
8	Improvements to Road and Drains at BEL Layout 4th, 5th Block and Surrounding area in Ward No.09 (Vidyaranyapura)	t.Km	1446.88		
9	Improvements to Road and Drains at HMT Layout 3rd, 4th, 5th Block and Surrounding area in Ward No.09 (Vidyaranyapura)	t.Km	2597.55		
10	Improvements to Road and Drains at Durga Layout Sapthagiri Layout and Surrounding Area in Ward NO 09(Vidyaranyapura)	t.Km	1310.03		
11	Improvements to Roads and Drains at Thindlu and Surrounding area in Ward No.09 (Vidyaranyapura)	t.Km	949.68		
12	Improvements to Road and Drains at Virupakshapura and Surrounding area in Ward No.09 (Vidyaranyapura)	t.Km	996.86		
13	Improvements to Road and Drains at NTI Layout, IECHS Layout, Basavasamithi layout and surrounding area in Ward No.09 (Vidyaranyapura)	t.Km	1289.06		
14	Improvements to Road and Drains at Defence Layout and Surroundings area in ward No.09 (Vidyaranyapura)	t.Km	1419.29		
				SUB TOTAI	**131244227.00**
				GST Charges (12% of estimated cost)	**15749308.00**
				DPR CHARGES (1%)	**1500000.00**

Item No	Description of Work	Unit	Total Quantity as per Estimation	Rate	Amount
				PMC CHARGES (1%)	1500000.00
				Miscellenious and rounding	6465.00
				TOTAL AMOUNT	150000000.00

CERTIFICATE:

1) The work spot has been inspected and found to be necessary
2) The work spot comes under B.B.M.P
3) The provisions made in the estimate are necessary and minimum
4) The estimate is based on C.S.R of 2018-2019, PWD 2021-2022, Issue rates and Data Rates.

Assistant Engineer
BBMP

Assistant Executive Engineer
BBMP

Executive Engineer
BBMP

PRADRAPRASAD CONSULTANTS
BANGALORE

Technical Sanction
Accorded For RS 1500 w/ arhenks
Head of A/C P
CER NO : 38 Dt. 01.07.2022

TA CE

ADMINISTRATIVE APPROVAL
Accorded For Rs. 1500.00 Lakhs only
Head of A/c P3877 Amrutha Nagarathna
Div. Ref. No. 34/22-23 Date 14/10/22

AE EE(BTP)

DRAFT TENDER SCHEDULE

BRUHAT BANGALORE MAHANAGARA PALIKE	
Sl No.	NAME OF WORK:CONSULTANCY SERVICE FOR DETAILED PROJECT REPORT, FIELD SURVEY, GENERAL REPORT, BASIC DRAWING, TECHNICAL REPORT, DETAILED DRAWING, DETAILED COST ESTIMATE FOR PACKAGE NO. 06 (PACKAGE CONSISTS OF 14 WORKS)"
1	Improvements to Road and Drains at HMT Layout, BEL layout and Surrounding area in ward No.09(Vidyaranyapura)
2	Improvements to Roads and Drains at Thindlu Virupakshapura and Surrounding area in Ward No.09 (Vidyaranyapura)
3	Improvements to Road and Drains at Canara Bank layout, Ananda Layout and Surrounding area in Ward No.09 (Vidyaranyapura)
4	Improvements to Road and Drains at Sir M.V Layout Parwathamma Layout and Surrounding Area in Ward No.09 (Vidyaranyapura)
5	Improvements to road and Drains at Telecom Layout, Ganeshanagara and Surrounding Area in Ward No.09 (Vidyaranyapura)
6	Improvements to Road and Drains at HMT Layout 1st Block, 2nd Block and Surrounding area in Ward No.09 (Vidyaranyapura)
7	Improvements to Road and Drains at BEL layout, 1st, 3rd Block and Surrounding area in ward No.09(Vidyaranyapura)
8	Improvements to Road and Drains at BEL Layout 4th, 5th Block and Surrounding area in Ward No.09 (Vidyaranyapura)
9	Improvements to Road and Drains at HMT Layout 3rd, 4th, 5th Block and Surrounding area in Ward No.09 (Vidyaranyapura)
10	Improvements to Road and Drains at Durga Layout Sapthagiri Layout and Surrounding Area in Ward NO 09(Vidyaranyapura)
11	Improvements to Roads and Drains at Thindlu and Surrounding area in Ward No.09 (Vidyaranyapura)
12	Improvements to Road and Drains at Virupakshapura and Surrounding area in Ward No.09 (Vidyaranyapura)
13	Improvements to Road and Drains at NTI Layout, IECHS Layout, Basavasamithi layout and surrounding area in Ward No.09 (Vidyaranyapura)
14	Improvements to Road and Drains at Defence Layout and Surroundings area in ward No.09 (Vidyaranyapura)

DRAFT TENDER SCHEDULE

Item No	Description of Work	Unit	Total Quantity as per Estimation	Rate as per estimate in Rs.	
				In Figures	In Words
1	**Dismantling of existing structures like culverts, bridges, retaining walls and other structure comprising of masonry, cement concrete, wood work, steel work, including T&P and scaffolding wherever necessary, sorting the dismantled material, disposal of unserviceable material and stacking the serviceable material with all lifts and lead I By Manual Means B Cement Concrete Grade M-15 & M-20 and as per the direction of engineer incharge of work.**	Cum	107.20		
2	**Removing and refixing stone slabs of drains and pointing in CM (1:3) (Data Rate)**	Sqm	3424.18		
3	**Removing and resetting of footpath Slab (Data Rate)**	Sqm	275.40		

Item No	Description of Work	Unit	Total Quantity as per Estimation	Rate as per estimate in Rs.	
				In Figures	In Words
12	Providing and laying in position Reinforced cement concrete for all Sub structures of building, Irrigation works, Sub structure works of bridges, Drain works & other parallel works from 0.50m to 3.50 m height. The granite/trap/basalt crushed graded coarse aggregates and fine aggregates as per relevant IS Codes machine mixed with super plasticisers, laid in layers, well compacted using needle vibrators, providing weep holes wherever necesary, including all lead & lifts, cost of all materials of quality, confirming to the requirements of relevant IS codes, labour, Usage charges of machinery, curing and all other appurtenances required to complete the work as per technical specifications. (The cost of steel reinforcement & formwork to be paidseparately) Mix 1:2:4 (M15) Using 20 mm nominal size graded crushed coarse aggregates and as per the direction of engineer incharge of work.	Cum	82.62		
13	Providing and Fixing pre cast covering Slab 100mm thick made out of CC , Jelly 20mm Down Size with steel reinforcement including form work, curing, including cost of all materials, labour, hire charges of machinery, loading, unloading, lead and lift, transportation etc, complete as per Engineer incharge. (Data Rate)	Sqm	9123.00		
14	Providing and Fixing pre cast covering Slab 230mm thick made out of CC , Jelly 20mm Down Size with steel reinforcement including form work, curing, including cost of all materials, labour, hire charges of machinery, loading, unloading, lead and lift, transportation etc, complete as per Engineer incharge. (Data Rate)	Sqm	792.57		
15	Providing and fixing Steel work in built up tubular (round, square or rectangular hollow tubes etc.) trusses etc., including cutting, hoisting, fixing in position and applying a priming coat of approved steel primer, including welding and bolted with special shaped washers etc. complete. Electric resistance or induction butt welded tubes including cost of materials, labour, usage charges of machinery complete as per specifications and as per directions of the Engineer-in-Charge	Kg	2190.00		
16	Earth work in surface excavation by mechanical means for lowering & leveling the ground for all works other than foundation in all kinds of soils & upto depth not exceeding 300mm as per drawing and technical specifications, including setting out, shoring, strutting, barricading, caution lights, removal of stumps and other deleterious matter including dressing of excavated surfaces, disposing off or levelling the excavated earth or sorting & stacking the selected earth for reuse in a radius of 50 m and lift upto 1.5 m including cost of labour, tools, usage of machinery & other appurtenances required to complete the work. In all kinds of soils upto 300 mm depth and as per the direction of engineer incharge of work.	Cum	1911.38		
17	Scarifying the existing bituminous road surface to a depth of 50 mm and disposal of scarified material by Mechanical Means using Hydraulic excavator with in all lifts and lead and as per the direction of engineer incharge of work.	Sqm	3939.86		
18	Construction of Granular Sub-Base of required grading as per design mixing in a mechanical mix plant at OMC, carriage of mixed Material to work site, spreading in uniform layers with motor grader on prepared surface and compacting with vibratory power roller to achieve the desired density, complete as per clause 401 (For Grading - V Material) and as per the direction of engineer incharge of work.	Cum	258.19		

Item No	Description of Work	Unit	Total Quantity as per Estimation	Rate as per estimate in Rs.	
				In Figures	In Words
19	Providing, laying, spreading and compacting graded stone aggregate to wet mix macadam specification including premixing the Material with water at OMC in mechanical mix plant carriage of mixed Material by tipper to site, laying in uniform layers with paver/grader in sub-base / base course on well prepared surface and compacting with vibratory roller to achieve the desired density and as per the direction of engineer incharge of work.	Cum	2365.69		
20	Providing and applying primer coat with SS1 grade Bitumen Emulsion on prepared surface of granular base including cleaning of road surface and spraying primer at the rate of 0.90 kg per m2 using mechanical means and as per the direction of engineer incharge of work.	Sqm	14422.26		
21	Providing and laying Dense Graded Bituminous Macadam with 40/60 TPH capacity HMP using crushed aggregates of specified grading, premixed with bituminous binder VG-30, @ 4.5 per cent by weight of total mix and filler, transporting the hot mix to work site, laying with mechanical paver finisher to the required grade, level and alignment, rolling with smooth wheeled, vibratory and tandem rollers to achieve the desired compaction as per MoRTH specification clause No. 505 complete in all respects and as per the direction of engineer incharge of work.	Cum	721.11		
22	Providing and applying tack coat with RS1 Bituminous Emulsion using emulsion pressure distributor at the rate of 0.25 kg/m2 on the prepared bituminous surface cleaned with mechanical broom and as per the direction of engineer incharge of work.	Sqm	25323.23		
23	Providing and laying Bituminous Concrete with 40/60 TPH capacity hot mix plant using crushed aggregates of specified grading, premixed with bituminous binder VG-30, @ 5.4 percent of mix and filler, transporting the hot mix to work site, laying with mechanical paver finisher to the required grade,level and alignment, rolling with smooth wheeled, vibratory and tandem rollers to achieve the desired compaction and as per the direction of engineer incharge of work.	Cum	1012.93		
24	Road Marking with Hot Applied Thermoplastic Compound with Reflectorising Glass Beads on Bituminous Surface Providing and laying of hot applied thermoplastic compound 2.5 mm thick including reflectorising glass beads @ 250 g/ m2 area, thickness of 2.5 mm is exclusive of surface applied glass beads as per IRC:35:2015.The finished surface to be level, uniform and free from streaks and holes and as per the direction of engineer incharge of work.	Sqm	916.20		
25	Dismantling of cement concrete pavement by mechanical means using pneumatic tools, breaking to pieces not exceeding 0.02 m3 in volume and stock piling at designated locations and disposal of dismantled materials and stacking serviceable and unserviceable materials separately and as per the direction of engineer incharge of work.	Cum	80.96		

Item No	Description of Work	Unit	Total Quantity as per Estimation	Rate as per estimate in Rs.	
				In Figures	In Words
26	Providing and laying in position plain cement concrete for levelling course for all works in foundation. The granite/trap/basalt crushed graded coarse aggregates and fine aggregates as per relevant IS Codes machine mixed, laid in layers not exceeding 150 mm thickness, well compacted using plate vibrators, including all lead & lifts, cost of all materials of quality, labour, Usage charges of machineries, curing, and all the other appurtenances required to complete the work as per technical specifications. (The cost of steel reinforcement & formwork shall be paid separately) Mix 1:5:10 Using 40 mm nominal size graded crushed coarse aggregates and as per the direction of engineer incharge of work.	Cum	213.91		
27	Providing and constructing un-reinforced plain cement concrete pavement, thickness as per design, over a prepared sub base, with 43 grade cement or any other type as per Clause 1501.2.2 M30 (Grade), coarse and fine aggregates conforming to IS:383, maximum size of coarse aggregate not exceeding 25 mm, mixed in a concrete mixer of not less than 0.2 cum capacity and appropriate weigh batcher using approved mix design, laid in approved fixed side formwork (steel channel, laying and fixing of 125 micron thick polythene film, wedges, steel plates including levelling the formwork as per drawing), spreading the concrete with shovels, rakes, compacted using needle, screed and plate vibrators and finished in continuous operation including construction joints, , primer, sealant , curing of concrete slabs for 14- days, and water finishing to lines and grade as per drawing and technical specification clause 1501 with all lead, lifts, loading & unloading charges, cost and conveyance of all materials, labour, equipments etc., complete and as per the direction of engineer incharge of work.	Cum	213.91		
28	Cutting transverse contraction joints 3 to 4 mm wide and depth 60mm in concrete slab using concrete cutting machine with diamond studded saw within 48 hours of casting of bay / slab etc. complete including subsequent widening of the groove 8 to 10 mm. wide at top having depth of 15 mm and as per the direction of engineer incharge of work.	m	496.42		
29	Providing to contraction joints polysuphide sealent (Pouring grade) confirming to BS : 5212 - 1989 into sawed groove widened at top for sealent reservoir of specified size and shape as per detailed drawing including fixing Polyethylene foam backer rod of required diameter (approx. 25% larger than the initial 3 mm.to 4 mm. joint) overlaid with bond breaking tape as per detailed drawing. Item includes cleaning the joints with water jet / air compressor and allowing joint to become thoroughly dry before sealent is applied and applying primer. (A) Contraction and longitudinal joints (15 mm. deep x 8mm.wide) and as per the direction of engineer incharge of work.	m	496.42		
30	Loading and Unloading of Stone Boulder/Stone aggregates/ Sand/Kankar/Moorum. (Tipper 5.5 m3) and as per the direction of engineer incharge of work.	Cum	15157.78		

Item No	Description of Work	Unit	Total Quantity as per Estimation	Rate as per estimate in Rs.	
				In Figures	In Words
31	Cost of Haulage Excluding Loading and Unloading Taking output 10 t load and lead 10 km = 100 t.km and as per the direction of engineer incharge of work.	t.Km	19401.95		

Executive Engineer

BBMP

BILL OF QUANTITIES

BRUHAT BANGALORE MAHANAGARA PALIKE	
Sl No.	NAME OF WORK:CONSULTANCY SERVICE FOR DETAILED PROJECT REPORT, FIELD SURVEY, GENERAL REPORT, BASIC DRAWING, TECHNICAL REPORT, DETAILED DRAWING, DETAILED COST ESTIMATE FOR PACKAGE NO. 06 (PACKAGE CONSISTS OF 14 WORKS)"
1	Improvements to Road and Drains at HMT Layout, BEL layout and Surrounding area in ward No.09(Vidyaranyapura)
2	Improvements to Roads and Drains at Thindlu Virupakshapura and Surrounding area in Ward No.09 (Vidyaranyapura)
3	Improvements to Road and Drains at Canara Bank layout, Ananda Layout and Surrounding area in Ward No.09 (Vidyaranyapura)
4	Improvements to Road and Drains at Sir M.V Layout Parwathamma Layout and Surrounding Area in Ward No.09 (Vidyaranyapura)
5	Improvements to road and Drains at Telecom Layout, Ganeshanagara and Surrounding Area in Ward No.09 (Vidyaranyapura)
6	Improvements to Road and Drains at HMT Layout 1st Block, 2nd Block and Surrounding area in Ward No.09 (Vidyaranyapura)
7	Improvements to Road and Drains at BEL layout, 1st, 3rd Block and Surrounding area in ward No.09(Vidyaranyapura)
8	Improvements to Road and Drains at BEL Layout 4th, 5th Block and Surrounding area in Ward No.09 (Vidyaranyapura)
9	Improvements to Road and Drains at HMT Layout 3rd, 4th, 5th Block and Surrounding area in Ward No.09 (Vidyaranyapura)
10	Improvements to Road and Drains at Durga Layout Sapthagiri Layout and Surrounding Area in Ward NO 09(Vidyaranyapura)
11	Improvements to Roads and Drains at Thindlu and Surrounding area in Ward No.09 (Vidyaranyapura)
12	Improvements to Road and Drains at Virupakshapura and Surrounding area in Ward No.09 (Vidyaranyapura)
13	Improvements to Road and Drains at NTI Layout, IECHS Layout, Basavasamithi layout and surrounding area in Ward No.09 (Vidyaranyapura)
14	Improvements to Road and Drains at Defence Layout and Surroundings area in ward No.09 (Vidyaranyapura)

BILL OF QUANTITIES

Item No	Description of Work	Unit	Total Quantity as per Estimation	Rate as per estimate in Rs.	
				In Figures	In Words
1	**Dismantling of existing structures like culverts, bridges, retaining walls and other structure comprising of masonry, cement concrete, wood work, steel work, including T&P and scaffolding wherever necessary, sorting the dismantled material, disposal of unserviceable material and stacking the serviceable material with all lifts and lead I By Manual Means B Cement Concrete Grade M-15 & M-20 and as per the direction of engineer incharge of work.**	Cum	107.1984	804.1	Rupees Eight Hundred Four and Ten Paise Only
2	**Removing and refixing stone slabs of drains and pointing in CM (1:3) (Data Rate)**	Sqm	3424.176	121	Rupees One Hundred Twenty One Only
3	**Removing and resetting of footpath Slab (Data Rate)**	Sqm	275.4	235	Rupees Two Hundred Thirty Five Only

Item No	Description of Work	Unit	Total Quantity as per Estimation	Rate as per estimate in Rs.	
				In Figures	In Words
4	Earth work excavation by manual means for drains,canals, waste weir, draft, approach channels, key trenches, foundation of bridges and such simillar works in all kinds of soils , as per drawing and technical specifications, including setting out, shoring, strutting, barricading, caution lights, removal of stumps and other deleterious matter, excavated surface leveled and sides neatly dressed disposing off the excavated stuff or sorting & stacking the selected stuff for reuse in a radius of 50 m and lift upto 1.5 m including cost of labour, tools & other appurtenaces required to complete the work. and as per the direction of engineer incharge of work.	Cum	13058.23925	204.6	Rupees Two Hundred Four and Sixty Paise Only
5	Providing granite slabs of selected quality roughly dressed havinf a size of 7.5cms thick and fixed in cement mortar (1:6) including fixing curing ete., complete and as per the direction of engineer incharge of work.	Sqm	1347.273	742	Rupees Seven Hundred Forty Two Only
6	Providing B S slabs of selected quality roughly dressed havinf a size of 10cms thick and fixed in cement mortar (1:6) including fixing curing ete, complete as directed by the Engineer in Charge of the work (Excluding GST and Area Leading Charges)(Data Rate)	Sqm	120.231	837	Rupees Eight Hundred Thirty Seven Only
7	Providing one line dressing to granite stone slab / granite stone masonry as per specifications as directed by the Engineer in Charge of the work(Excluding GST and Area Leading Charges)(Data Rate)	Sqm	400.77	242	Rupees Two Hundred Forty Two Only
8	Providing and laying in position plain cement concrete Mix 1:3:6 (M10) for levelling course for all works in foundation. Using 40 mm nominal size graded crushed coarse aggregates and fine aggregates as per relevant IS Codes machine mixed, laid in layers not exceeding 150 mm thickness, well compacted using plate vibrators, including all lead & lifts, cost of all materials of quality, labour, Usage charges of machineries, curing, and all the other appurtenances required to complete the work as per technical specifications and as per the direction of engineer incharge of work.	Cum	1758.8325	6327.2	Rupees Six Thousand Three Hundred Twenty Seven and Twenty Paise Only
9	Providing and laying in position Reinforced cement concrete for all Sub structures of building, Irrigation works, Sub structure works of bridges, Drain works & other parallel works from 0.50m to 3.50 m height. The granite/trap/basalt crushed graded coarse aggregates and fine aggregates as per relevant IS Codes machine mixed with super plasticisers, laid in layers, well compacted using needle vibrators, providing weep holes wherever necesary, including all lead & lifts, cost of all materials of quality, confirming to the requirements of relevant IS codes, labour, Usage charges of machinery, curing and all other appurtenances required to complete the work as per technical specifications. M20 (The cost of steel reinforcement & formwork to be paid separately) and as per the direction of engineer incharge of work.	Cum	3830.4146	7225.68	Rupees Seven Thousand Two Hundred Twenty Five and Sixty Eight Paise Only
10	Supplying, Fitting and Placing TMT Fe550 bar Reinforcement in sub-structure complete as per Drawing and Technical Specifications and as per the direction of engineer incharge of work.	tonne	240.386094	113661.9	Rupees One lakh Thirteen Thousand Six Hundred Sixty One and Ninety Paise Only
11	Providing Size Stone masonry with hard stone in foundation & plinth with Cement mortar 1:6 (1 cement : 6 coarse sand) and as per the direction of engineer incharge of work.	Cum	111.537	5964.2	Rupees Five Thousand Nine Hundred Sixty Four and Twenty Paise Only

Item No	Description of Work	Unit	Total Quantity as per Estimation	Rate as per estimate in Rs.	
				In Figures	In Words
12	Providing and laying in position Reinforced cement concrete for all Sub structures of building, Irrigation works, Sub structure works of bridges, Drain works & other parallel works from 0.50m to 3.50 m height. The granite/trap/basalt crushed graded coarse aggregates and fine aggregates as per relevant IS Codes machine mixed with super plasticisers, laid in layers, well compacted using needle vibrators, providing weep holes wherever necesary, including all lead & lifts, cost of all materials of quality, confirming to the requirements of relevant IS codes, labour, Usage charges of machinery, curing and all other appurtenances required to complete the work as per technical specifications. (The cost of steel reinforcement & formwork to be paidseparately) Mix 1:2:4 (M15) Using 20 mm nominal size graded crushed coarse aggregates and as per the direction of engineer incharge of work.	Cum	82.62	6705.6	Rupees Six Thousand Seven Hundred Five and Sixty Paise Only
13	Providing and Fixing pre cast covering Slab 100mm thick made out of CC , Jelly 20mm Down Size with steel reinforcement including form work, curing, including cost of all materials, labour, hire charges of machinery, loading, unloading, lead and lift, transportation etc, complete as per Engineer incharge. (Data Rate)	Sqm	9123	2072	Rupees Two Thousand Seventy Two Only
14	Providing and Fixing pre cast covering Slab 230mm thick made out of CC , Jelly 20mm Down Size with steel reinforcement including form work, curing, including cost of all materials, labour, hire charges of machinery, loading, unloading, lead and lift, transportation etc, complete as per Engineer incharge. (Data Rate)	Sqm	792.57	5037	Rupees Five Thousand Thirty Seven Only
15	Providing and fixing Steel work in built up tubular (round, square or rectangular hollow tubes etc.) trusses etc., including cutting, hoisting, fixing in position and applying a priming coat of approved steel primer, including welding and bolted with special shaped washers etc. complete. Electric resistance or induction butt welded tubes including cost of materials, labour, usage charges of machinery complete as per specifications and as per directions of the Engineer-in-Charge	Kg	2190	121	Rupees One Hundred Twenty One Only
16	Earth work in surface excavation by mechanical means for lowering & leveling the ground for all works other than foundation in all kinds of soils & upto depth not exceeding 300mm as per drawing and technical specifications, including setting out, shoring, strutting, barricading, caution lights, removal of stumps and other deleterious matter including dressing of excavated surfaces, disposing off or levelling the excavated earth or sorting & stacking the selected earth for reuse in a radius of 50 m and lift upto 1.5 m including cost of labour, tools, usage of machinery & other appurtenances required to complete the work. In all kinds of soils upto 300 mm depth and as per the direction of engineer incharge of work.	Cum	1911.3789	71.5	Rupees Seventy One and Fifty Paise Only
17	Scarifying the existing bituminous road surface to a depth of 50 mm and disposal of scarified material by Mechanical Means using Hydraulic excavator with in all lifts and lead and as per the direction of engineer incharge of work.	Sqm	3939.86	4.4	Rupees Four and Forty Paise Only
18	Construction of Granular Sub-Base of required grading as per design mixing in a mechanical mix plant at OMC, carriage of mixed Material to work site, spreading in uniform layers with motor grader on prepared surface and compacting with vibratory power roller to achieve the desired density, complete as per clause 401 (For Grading - V Material) and as per the direction of engineer incharge of work.	Cum	258.1905	2581.7	Rupees Two Thousand Five Hundred Eighty One and Seventy Paise Only

Item No	Description of Work	Unit	Total Quantity as per Estimation	Rate as per estimate in Rs.	
				In Figures	In Words
19	Providing, laying, spreading and compacting graded stone aggregate to wet mix macadam specification including premixing the Material with water at OMC in mechanical mix plant carriage of mixed Material by tipper to site, laying in uniform layers with paver/grader in sub-base / base course on well prepared surface and compacting with vibratory roller to achieve the desired density and as per the direction of engineer incharge of work.	Cum	2365.6857	2633.4	Rupees Two Thousand Six Hundred Thirty Three and Forty Paise Only
20	Providing and applying primer coat with SS1 grade Bitumen Emulsion on prepared surface of granular base including cleaning of road surface and spraying primer at the rate of 0.90 kg per m2 using mechanical means and as per the direction of engineer incharge of work.	Sqm	14422.264	48.4	Rupees Forty Eight and Forty Paise Only
21	Providing and laying Dense Graded Bituminous Macadam with 40/60 TPH capacity HMP using crushed aggregates of specified grading, premixed with bituminous binder VG-30, @ 4.5 per cent by weight of total mix and filler, transporting the hot mix to work site, laying with mechanical paver finisher to the required grade, level and alignment, rolling with smooth wheeled, vibratory and tandem rollers to achieve the desired compaction as per MoRTH specification clause No. 505 complete in all respects and as per the direction of engineer incharge of work.	Cum	721.1132	10877.9	Rupees Ten Thousand Eight Hundred Seventy Seven and Ninety Paise Only
22	Providing and applying tack coat with RS1 Bituminous Emulsion using emulsion pressure distributor at the rate of 0.25 kg/m2 on the prepared bituminous surface cleaned with mechanical broom and as per the direction of engineer incharge of work.	Sqm	25323.23	16.5	Rupees Sixteen and Fifty Paise Only
23	Providing and laying Bituminous Concrete with 40/60 TPH capacity hot mix plant using crushed aggregates of specified grading, premixed with bituminous binder VG-30, @ 5.4 percent of mix and filler, transporting the hot mix to work site, laying with mechanical paver finisher to the required grade,level and alignment, rolling with smooth wheeled, vibratory and tandem rollers to achieve the desired compaction and as per the direction of engineer incharge of work.	Cum	1012.9292	12684.1	Rupees Twelve Thousand Six Hundred Eighty Four and Ten Paise Only
24	Road Marking with Hot Applied Thermoplastic Compound with Reflectorising Glass Beads on Bituminous Surface Providing and laying of hot applied thermoplastic compound 2.5 mm thick including reflectorising glass beads @ 250 g/ m2 area, thickness of 2.5 mm is exclusive of surface applied glass beads as per IRC:35:2015.The finished surface to be level, uniform and free from streaks and holes and as per the direction of engineer incharge of work.	Sqm	916.2	525.8	Rupees Five Hundred Twenty Five and Eighty Paise Only
25	Dismantling of cement concrete pavement by mechanical means using pneumatic tools, breaking to pieces not exceeding 0.02 m3 in volume and stock piling at designated locations and disposal of dismantled materials and stacking serviceable and unserviceable materials separately and as per the direction of engineer incharge of work.	Cum	80.96	464.2	Rupees Four Hundred Sixty Four and Twenty Paise Only
26	Providing and laying in position plain cement concrete for levelling course for all works in foundation. The granite/trap/basalt crushed graded coarse aggregates and fine aggregates as per relevant IS Codes machine mixed, laid in layers not exceeding 150 mm thickness, well compacted using plate vibrators, including all lead & lifts, cost of all materials of quality, labour, Usage charges of machineries, curing, and all the other appurtenances required to complete the work as per technical specifications. (The cost of steel reinforcement & formwork shall be paid separately) Mix 1:5:10 Using 40 mm nominal size graded crushed coarse aggregates and as per the direction of engineer incharge of work.	Cum	213.9105	5473.6	Rupees Five Thousand Four Hundred Seventy Three and Sixty Paise Only

Item No	Description of Work	Unit	Total Quantity as per Estimation	Rate as per estimate in Rs.	
				In Figures	In Words
27	Providing and constructing un-reinforced plain cement concrete pavement, thickness as per design, over a prepared sub base, with 43 grade cement or any other type as per Clause 1501.2.2 M30 (Grade), coarse and fine aggregates conforming to IS:383, maximum size of coarse aggregate not exceeding 25 mm, mixed in a concrete mixer of not less than 0.2 cum capacity and appropriate weigh batcher using approved mix design, laid in approved fixed side formwork (steel channel, laying and fixing of 125 micron thick polythene film, wedges, steel plates including levelling the formwork as per drawing), spreading the concrete with shovels, rakes, compacted using needle, screed and plate vibrators and finished in continuous operation including construction joints, , primer, sealant , curing of concrete slabs for 14- days, and water finishing to lines and grade as per drawing and technical specification clause 1501 with all lead, lifts, loading & unloading charges, cost and conveyance of all materials, labour, equipments etc., complete and as per the direction of engineer incharge of work.	Cum	213.9105	7520.7	Rupees Seven Thousand Five Hundred Twenty and Seventy Paise Only
28	Cutting transverse contraction joints 3 to 4 mm wide and depth 60mm in concrete slab using concrete cutting machine with diamond studded saw within 48 hours of casting of bay / slab etc. complete including subsequent widening of the groove 8 to 10 mm. wide at top having depth of 15 mm and as per the direction of engineer incharge of work.	m	496.4175	77	Rupees Seventy Seven Only
29	Providing to contraction joints polysuphide sealent (Pouring grade) confirming to BS : 5212 - 1989 into sawed groove widened at top for sealent reservoir of specified size and shape as per detailed drawing including fixing Polyethylene foam backer rod of required diameter (approx. 25% larger than the initial 3 mm.to 4 mm. joint) overlaid with bond breaking tape as per detailed drawing. Item includes cleaning the joints with water jet / air compressor and allowing joint to become thoroughly dry before sealent is applied and applying primer. (A) Contraction and longitudinal joints (15 mm. deep x 8mm.wide) and as per the direction of engineer incharge of work.	m	496.4175	181.5	Rupees One Hundred Eighty One and Fifty Paise Only
30	Loading and Unloading of Stone Boulder/Stone aggregates/ Sand/Kankar/Moorum. (Tipper 5.5 m3) and as per the direction of engineer incharge of work.	Cum	15157.77655	129.8	Rupees One Hundred Twenty Nine and Eighty Paise Only
31	Cost of Haulage Excluding Loading and Unloading Taking output 10 t load and lead 10 km = 100 t.km and as per the direction of engineer incharge of work.	t.Km	19401.95398	105.6	Rupees One Hundred Five and Sixty Paise Only

Executive Engineer

BBMP

DETAILED ESTIMATE

DETAILED ESTIMATE

For the Work of

"Improvements to Road and Drains at HMT Layout, BEL layout and Surrounding area in ward No.09 (Vidyaranyapura)"

DETAILED ESTIMATE

For the Work of

"Improvements to Roads and Drains at Thindlu Virupakshapura and Surrounding area in Ward No.09 (Vidyaranyapura)"

DETAILED ESTIMATE

For the Work of

"Improvements to Road and Drains at Canara Bank layout, Ananda Layout and Surrounding area in Ward No.09 (Vidyaranyapura)"

DETAILED ESTIMATE

For the Work of

"Improvements to Road and Drains at Sir M.V Layout Parwathamma Layout and Surrounding Area in Ward No.09 (Vidyaranyapura)"

DETAILED ESTIMATE

For the Work of

"Improvements to road and Drains at Telecom Layout, Ganeshanagara and Surrounding Area in Ward No.09 (Vidyaranyapura)"

DETAILED ESTIMATE

For the Work of

"Improvements to Road and Drains at HMT Layout 1st Block, 2nd Block and Surrounding area in Ward No.09 (Vidyaranyapura)"

DETAILED ESTIMATE

For the Work of

"Improvements to Road and Drains at BEL layout, 1st, 3rd Block and Surrounding area in ward No.09(Vidyaranyapura)"

DETAILED ESTIMATE

For the Work of

"Improvements to Road and Drains at BEL Layout 4th, 5th Block and Surrounding area in Ward No.09 (Vidyaranyapura)."

DETAILED ESTIMATE

For the Work of

"Improvements to Road and Drains at HMT Layout 3rd, 4th, 5th Block and Surrounding area in Ward No.09 (Vidyaranyapura)"

DETAILED ESTIMATE

For the Work of

"Improvements to Road and Drains at Durga Layout Sapthagiri Layout and Surrounding Area in Ward NO 09(Vidyaranyapura)"

DETAILED ESTIMATE

For the Work of

"Improvements to Roads and Drains at Thindlu and Surrounding area in Ward No.09 (Vidyaranyapura)"

DETAILED ESTIMATE

For the Work of

"Improvements to Road and Drains at Virupakshapura and Surrounding area in Ward No.09 (Vidyaranyapura)"

DETAILED ESTIMATE

For the Work of

"Improvements to Road and Drains at NTI Layout, IECHS Layout, Basavasamithi layout and surrounding area in Ward No.09 (Vidyaranyapura)"

DETAILED ESTIMATE

For the Work of

"Improvements to Road and Drains at Defence Layout and Surroundings area in ward No.09 (Vidyaranyapura)"

ANNEXURES

TYPICAL CROSS SECTION

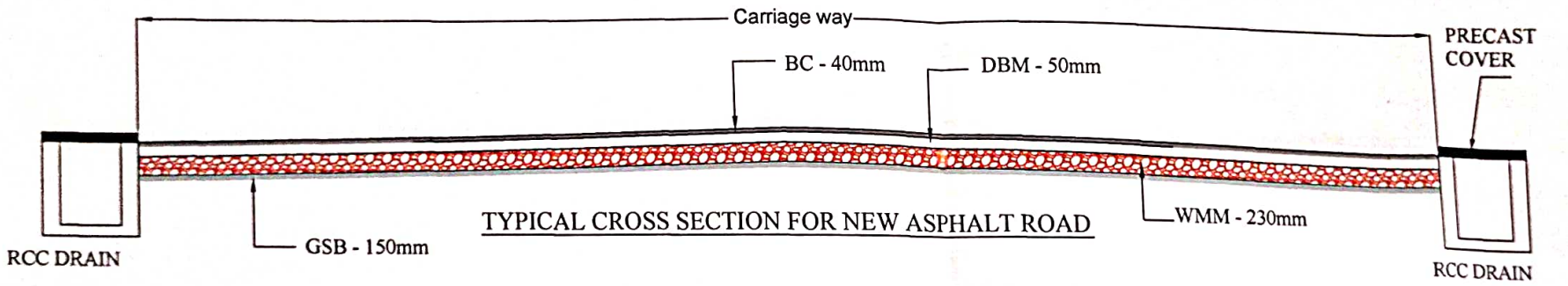

TYPICAL CROSS SECTION FOR NEW ASPHALT ROAD

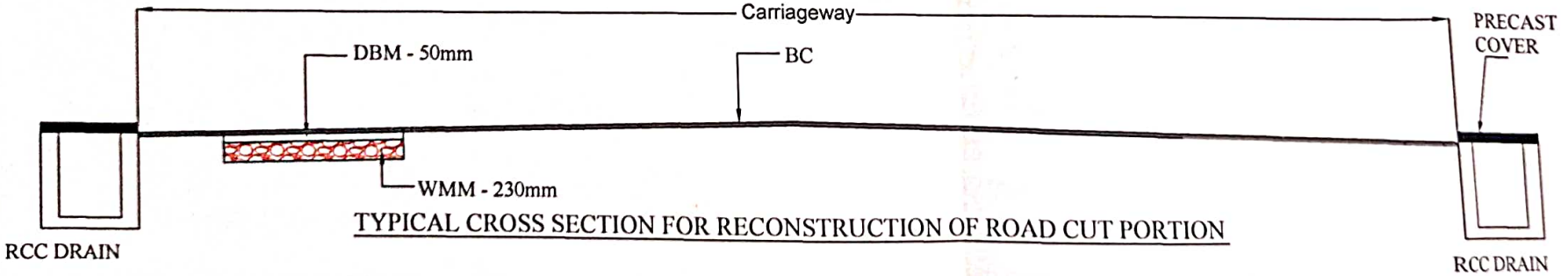

TYPICAL CROSS SECTION FOR RECONSTRUCTION OF ROAD CUT PORTION

1) Do Not Scale The drawing
2) All the Dimensions Are in MM

RUDRAPRASAD CONSULTANTS
STRUCTURAL ENGINEERS, ARCHITECTS
& PROJECT MANAGEMENT CONSULTANTS

REV No.	REV DATE	REMARKS

PROJECT: Consultancy Service for Detailed Project Report, Field Survey, General Report, Basic Drawing, Technical Report, Detailed Drawing, Detailed Cost Estimate for Package No. 06 (Package Consists of 14 Works)"

CLIENT: B.B.M.P

TITLE: TYPICAL CROSS SECTION OF ASPHALT ROAD

DESIGN: R. KARTHIK RECHAN

CHECKED: R. RUDRAPRASAD

DRAWN: AUNAKSHI.P

SCALE: NTS | REV: R0

Assistant Executive Engineer
Vidyaranyapura Sub Division
B.B.M.P, Bangalore - 97

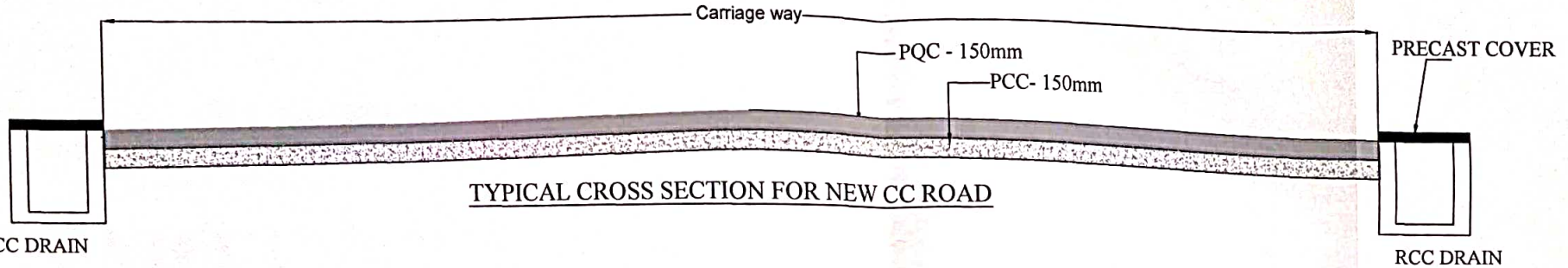

TYPICAL CROSS SECTION FOR NEW CC ROAD

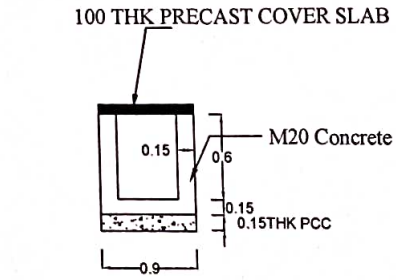

TYPICAL CROSS SECTION OF RCC DRAIN

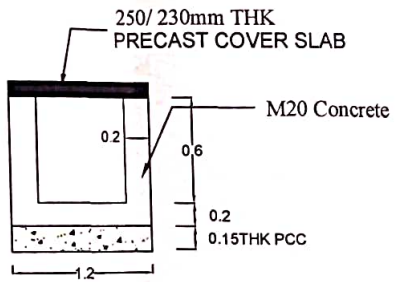

TYPICAL CROSS SECTION OF CULVERT

1) Do Not Scale The drawing
2) All the Dimensions Are In MM

RUDRAPRASAD CONSULTANTS BANGALORE

REV No	REV DATE	REMARKS

RUDRAPRASAD CONSULTANTS
STRUCTURAL ENGINEERS, ARCHITECTS & PROJECT MANAGEMENT CONSULTANTS

PROJECT: Consultancy Service for Detailed Project Report, Field Survey, General Report, Basic Drawing, Technical Report, Detailed Drawing, Detailed Cost Estimate for Package No. 06 (Package Consists of 14 Works)"

CLIENT: B.B.M.P

TITLE: TYPICAL CROSS SECTION OF C.C. ROAD

DESIGN: R. KARTHIK REDHAN

CHECKED: R. RUDRAPRASAD

DRAWN: AISHWARYA V

SCALE: NTS | REV. R0

Assistant Executive Engineer
Vidyaranyapura Sub Division
B.B.M.P, Bangalore - 97

ROAD PHOTOGRAPHS

Name of Work : - Consultancy Service for Detailed Project Report, Field Survey, General Report, Basic Drawing, Technical Report, Detailed Drawing, Detailed Cost Estimate for Package No. 06 (Package Consists of 14 Works)



Rudraprasad Consultants
Structural Engineers, Architects &
Project management consultant

RUDRAPRASAD CONSULTANTS

Assistant Executive Engineer
Vidyaranyapura Sub Division
B.B.M.P, Bangalore - 97

Name of Work : - Consultancy Service for Detailed Project Report, Field Survey, General Report, Basic Drawing, Technical Report, Detailed Drawing, Detailed Cost Estimate for Package No. 06 (Package Consists of 14 Works)

Rudraprasad Consultants
Structural Engineers, Architects &
Project management consultant

RUDRAPRASAD CONSULTANTS

Assistant Executive Engineer
Vidyaranyapura Sub Division
B.B.M.P, Bangalore - 97

Name of Work : - Consultancy Service for Detailed Project Report, Field Survey, General Report, Basic Drawing, Technical Report, Detailed Drawing, Detailed Cost Estimate for Package No. 06 (Package Consists of 14 Works)

Rudraprasad Consultants
Structural Engineers, Architects &
Project management consultant

Assistant Executive Engineer
Vidyaranyapura Sub Division
B.B.M.P, Bangalore - 97

Name of Work : - Consultancy Service for Detailed Project Report, Field Survey, General Report, Basic Drawing, Technical Report, Detailed Drawing, Detailed Cost Estimate for Package No. 06 (Package Consists of 14 Works)





Rudraprasad Consultants
Structural Engineers, Architects &
Project management consultant

Assistant Executive Engineer
Vidyaranyapura Sub Division
B.B.M.P, Bangalore - 97

Name of Work : - Consultancy Service for Detailed Project Report, Field Survey, General Report, Basic Drawing, Technical Report, Detailed Drawing, Detailed Cost Estimate for Package No. 06 (Package Consists of 14 Works)



Rudraprasad Consultants
Structural Engineers, Architects &
Project management consultant

RUDRAPRASAD CONSULTANTS BANGALORE

Assistant Executive Engineer
Vidyaranyapura Sub Division
B.B.M.P, Bangalore - 97

Name of Work : - Consultancy Service for Detailed Project Report, Field Survey, General Report, Basic Drawing, Technical Report, Detailed Drawing, Detailed Cost Estimate for Package No. 06 (Package Consists of 14 Works)

436, 11th C Cross Rd, BEL Layout 3rd Block, BEL Layout, Vidyaranyapura, Bengaluru, Karnataka 560097, India
Bengaluru
Karnataka
India
2022-06-01(Wed) 01:08(PM)



Rudraprasad Consultants
Structural Engineers, Architects &
Project management consultant

RUDRAPRASAD CONSULTANTS BANGALORE

Assistant Executive Engineer
Vidyaranyapura Sub Division
B.B.M.P, Bangalore - 97

Name of Work : - Consultancy Service for Detailed Project Report, Field Survey, General Report, Basic Drawing, Technical Report, Detailed Drawing, Detailed Cost Estimate for Package No. 06 (Package Consists of 14 Works)



Rudraprasad Consultants
Structural Engineers, Architects &
Project management consultant

RUDRAPRASAD CONSULTANTS BANGALORE

Assistant Executive Engineer
Vidyaranyapura Sub Division
B.B.M.P, Bangalore - 97

Name of Work : - Consultancy Service for Detailed Project Report, Field Survey, General Report, Basic Drawing, Technical Report, Detailed Drawing, Detailed Cost Estimate for Package No. 06 (Package Consists of 14 Works)




376, Hmt Layout 8th A Main Rd, HMT Layout 1st Block, HMT Layout, Vidyaranyapura, Bengaluru, Karnataka 560014, India
Bengaluru
Karnataka
India
2022-06-01(Wed) 03:13(PM)

Rudraprasad Consultants
Structural Engineers, Architects &
Project management consultant

RUDRAPRASAD CONSULTANTS BANGALORE

Assistant Executive Engineer
Vidyaranyapura Sub Division
B.B.M.P, Bangalore - 97

Name of Work : - Consultancy Service for Detailed Project Report, Field Survey, General Report, Basic Drawing, Technical Report, Detailed Drawing, Detailed Cost Estimate for Package No. 06 (Package Consists of 14 Works)

58, Hmt Layout 8th A Main Rd, HMT Layout 1st Block, HMT Layout, Vidyaranyapura, Bengaluru, Karnataka 560014, India
Bengaluru
Karnataka
India
2022-06-01(Wed) 03:13(PM)

98, Hmt Layout 8th A Main Rd, HMT Layout 1st Block, HMT Layout, Vidyaranyapura, Bengaluru, Karnataka 560014, India
Bengaluru
Karnataka
India
2022-06-01(Wed) 03:12(PM)

Rudraprasad Consultants
Structural Engineers, Architects &
Project management consultant

RUDRAPRASAD CONSULTANTS BANGALORE

Assistant Executive Engineer
Vidyaranyapura Sub Division
B.B.M.P, Bangalore - 97

Name of Work : - Consultancy Service for Detailed Project Report, Field Survey, General Report, Basic Drawing, Technical Report, Detailed Drawing, Detailed Cost Estimate for Package No. 06 (Package Consists of 14 Works)



Rudraprasad Consultants
Structural Engineers, Architects &
Project management consultant

RUDRAPRASAD CONSULTANTS BANGALORE

Assistant Executive Engineer
Vidyaranyapura Sub Division
B.B.M.P, Bangalore - 97

Name of Work : - Consultancy Service for Detailed Project Report, Field Survey, General Report, Basic Drawing, Technical Report, Detailed Drawing, Detailed Cost Estimate for Package No. 06 (Package Consists of 14 Works)

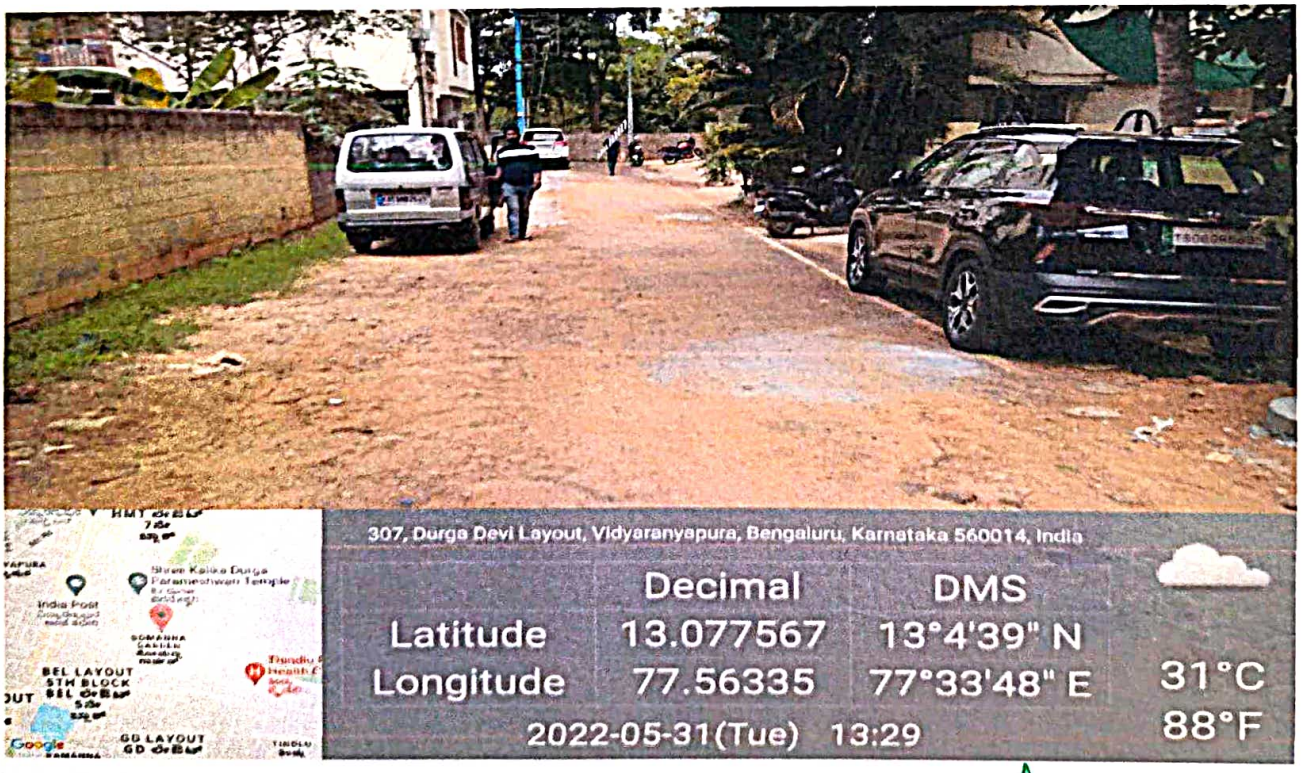

Rudraprasad Consultants
Structural Engineers, Architects &
Project management consultant

RUDRAPRASAD CONSULTANTS BANGALORE

Assistant Executive Engineer
Vidyaranyapura Sub Division
B.B.M.P, Bangalore - 97

Name of Work :- Consultancy Service for Detailed Project Report, Field Survey, General Report, Basic Drawing, Technical Report, Detailed Drawing, Detailed Cost Estimate for Package No. 06 (Package Consists of 14 Works)

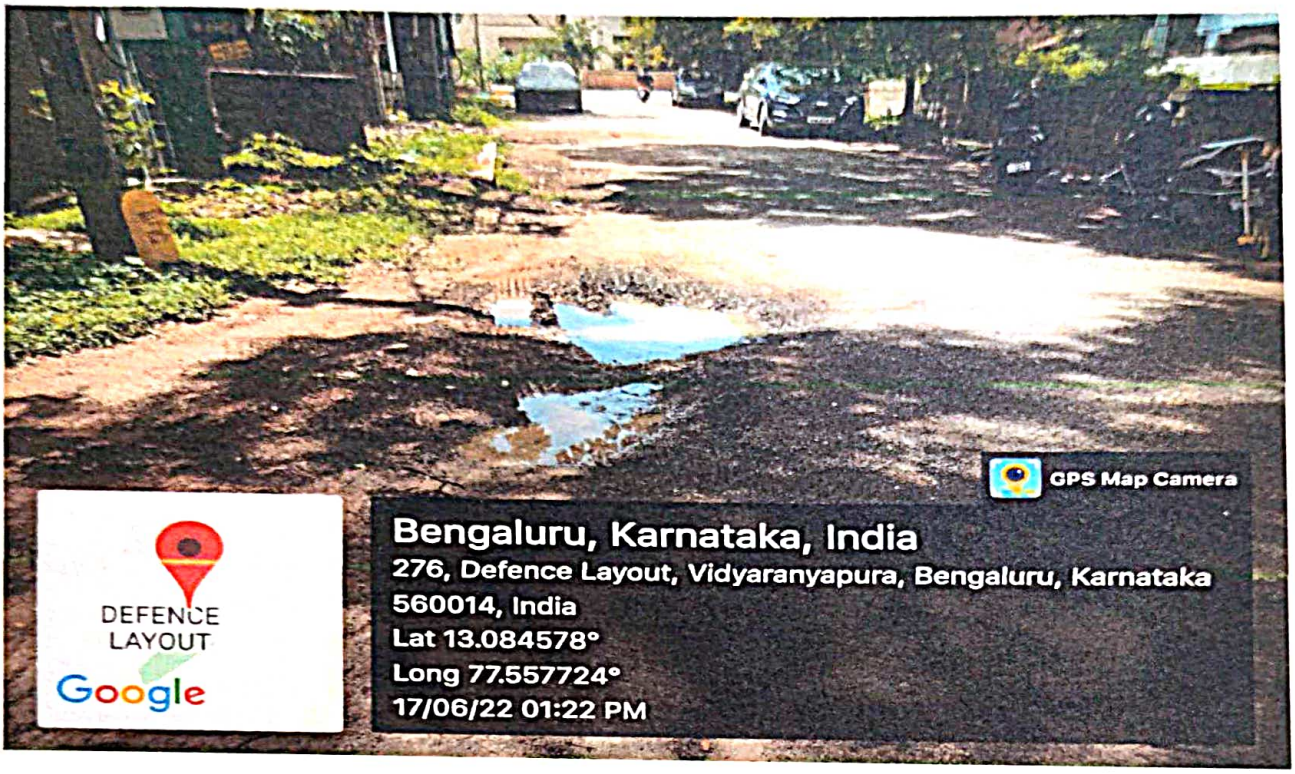

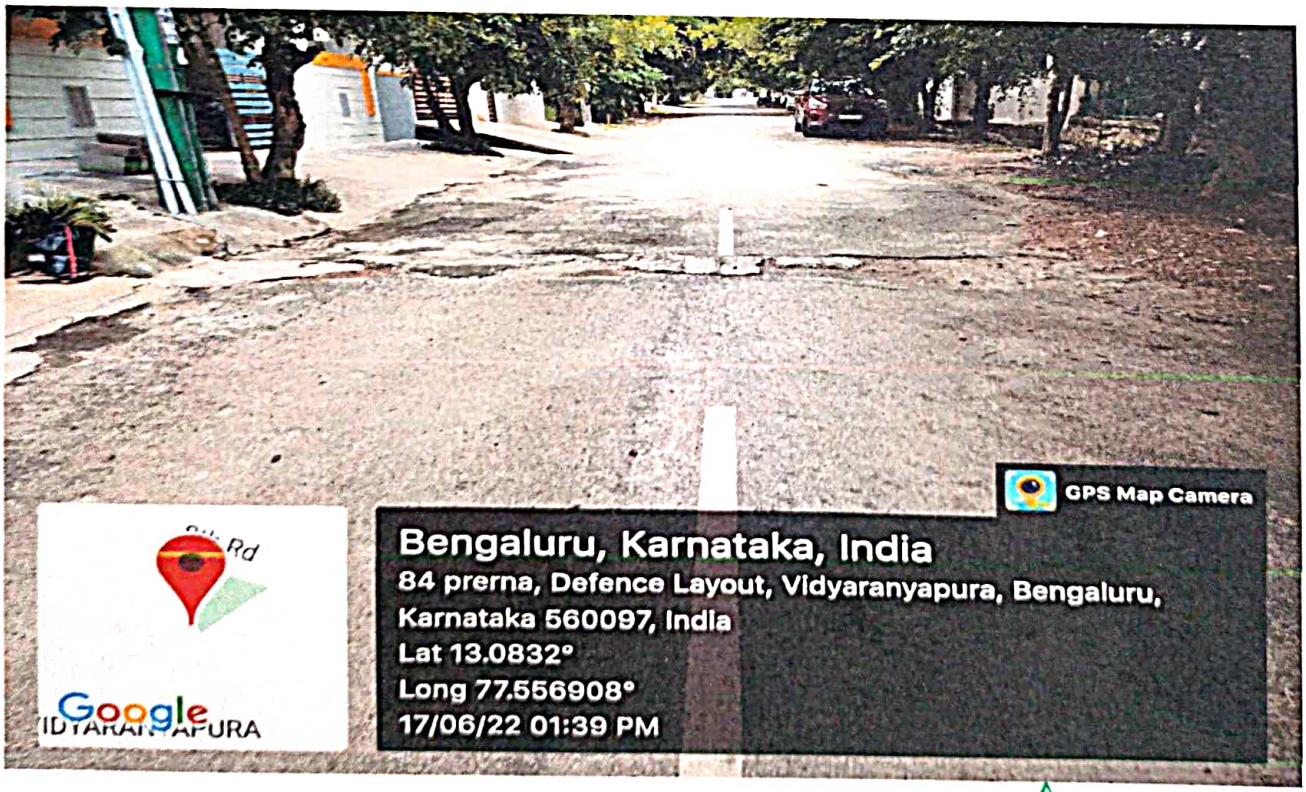

Rudraprasad Consultants
Structural Engineers, Architects &
Project management consultant

RUDRAPRASAD CONSULTANTS BANGALORE

Assistant Executive Engineer
Vidyaranyapura Sub Division
B.B.M.P, Bangalore - 97

Name of Work :- Consultancy Service for Detailed Project Report, Field Survey, General Report, Basic Drawing, Technical Report, Detailed Drawing, Detailed Cost Estimate for Package No. 06 (Package Consists of 14 Works)

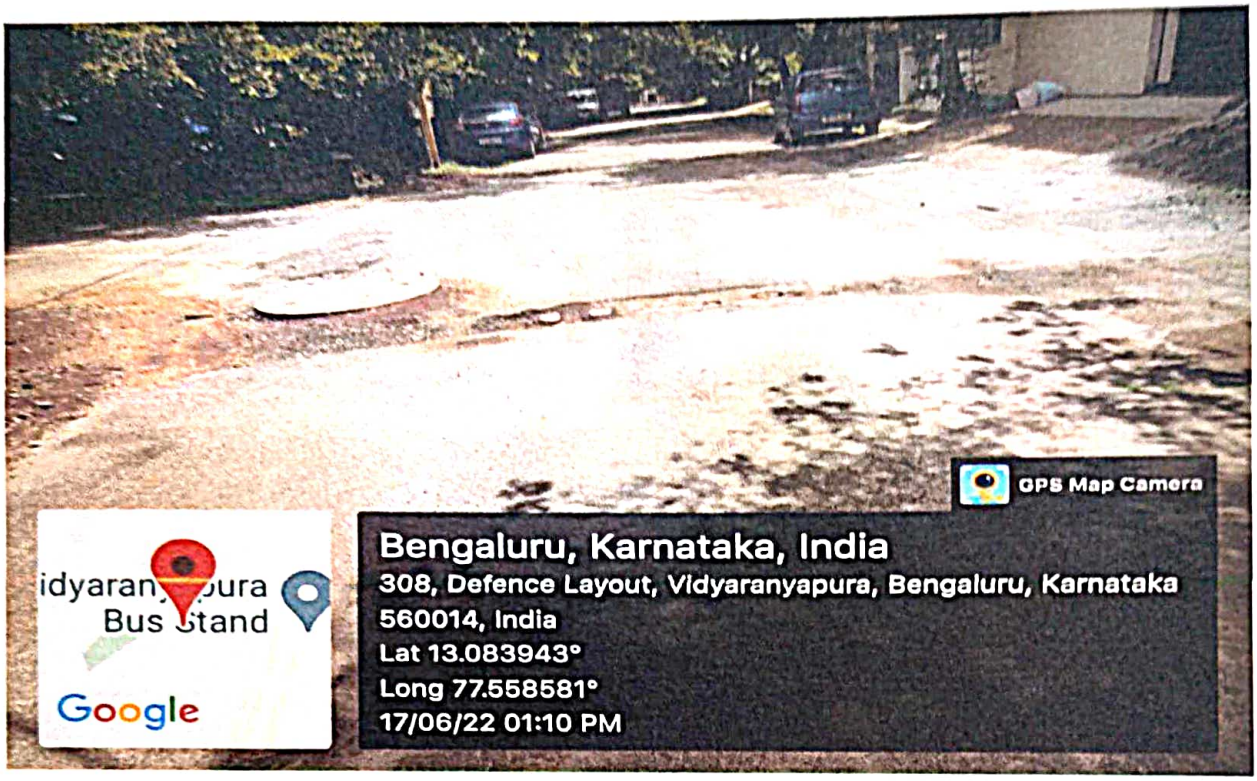

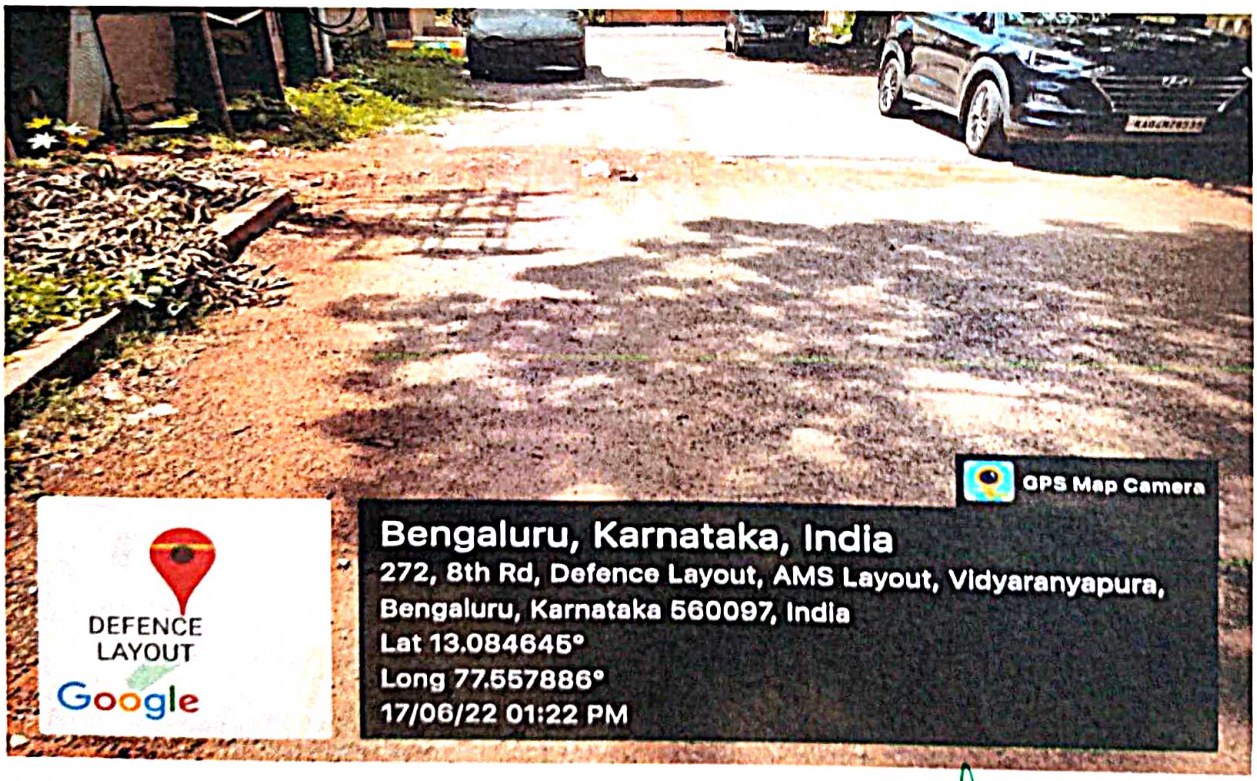

Rudraprasad Consultants
Structural Engineers, Architects &
Project management consultant

RUDRAPRASAD CONSULTANTS BANGALORE

Assistant Executive Engineer
Vidyaranyapura Sub Division
B.B.M.P, Bangalore - 97

Name of Work :- Consultancy Service for Detailed Project Report, Field Survey, General Report, Basic Drawing, Technical Report, Detailed Drawing, Detailed Cost Estimate for Package No. 06 (Package Consists of 14 Works)



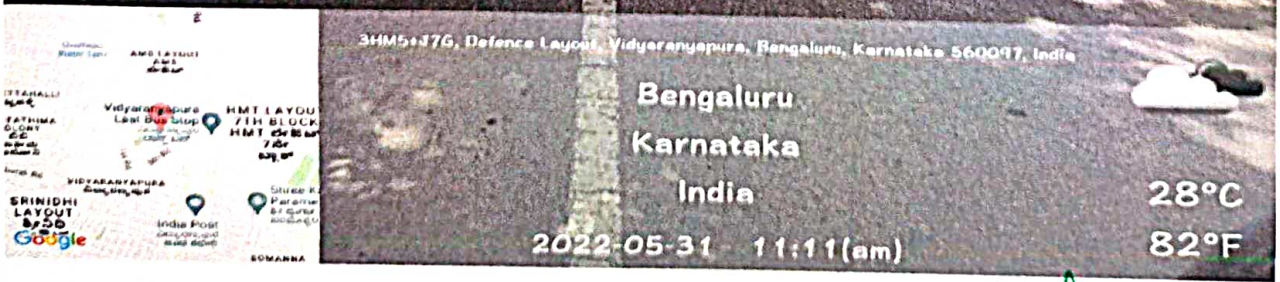

Rudraprasad Consultants
Structural Engineers, Architects &
Project management consultant

RUDRAPRASAD CONSULTANTS BANGALORE

Assistant Executive Engineer
Vidyaranyapura Sub Division
B.B.M.P, Bangalore - 97

Name of Work : - Consultancy Service for Detailed Project Report, Field Survey, General Report, Basic Drawing, Technical Report, Detailed Drawing, Detailed Cost Estimate for Package No. 06 (Package Consists of 14 Works)





Rudraprasad Consultants
Structural Engineers, Architects &
Project management consultant

RUDRAPRASAD CONSULTANTS BANGALORE

Assistant Executive Engineer
Vidyaranyapura Sub Division
B.B.M.P, Bangalore - 97

Name of Work :- Consultancy Service for Detailed Project Report, Field Survey, General Report, Basic Drawing, Technical Report, Detailed Drawing, Detailed Cost Estimate for Package No. 06 (Package Consists of 14 Works)





Rudraprasad Consultants
Structural Engineers, Architects &
Project management consultant

RUDRAPRASAD CONSULTANTS BANGALORE

Assistant Executive Engineer
Vidyaranyapura Sub Division
B.B.M.P, Bangalore - 97

Name of Work :- Consultancy Service for Detailed Project Report, Field Survey, General Report, Basic Drawing, Technical Report, Detailed Drawing, Detailed Cost Estimate for Package No. 06 (Package Consists of 14 Works)



Rudraprasad Consultants
Structural Engineers, Architects &
Project management consultant

RUDRAPRASAD CONSULTANTS BANGALORE

Assistant Executive Engineer
Vidyaranyapura Sub Division
B.B.M.P, Bangalore - 97

Name of Work :- Consultancy Service for Detailed Project Report, Field Survey, General Report, Basic Drawing, Technical Report, Detailed Drawing, Detailed Cost Estimate for Package No. 06 (Package Consists of 14 Works)





Rudraprasad Consultants
Structural Engineers, Architects &
Project management consultant

RUDRAPRASAD CONSULTANTS BANGALORE

Assistant Executive Engineer
Vidyaranyapura Sub Division
B.B.M.P, Bangalore - 97

Name of Work :- Consultancy Service for Detailed Project Report, Field Survey, General Report, Basic Drawing, Technical Report, Detailed Drawing, Detailed Cost Estimate for Package No. 06 (Package Consists of 14 Works)

Rudraprasad Consultants
Structural Engineers, Architects &
Project management consultant

RUDRAPRASAD CONSULTANTS BANGALORE

Assistant Executive Engineer
Vidyaranyapura Sub Division
B.B.M.P, Bangalore - 97.

Name of Work : - Consultancy Service for Detailed Project Report, Field Survey, General Report, Basic Drawing, Technical Report, Detailed Drawing, Detailed Cost Estimate for Package No. 06 (Package Consists of 14 Works)



Rudraprasad Consultants
Structural Engineers, Architects &
Project management consultant

RUDRAPRASAD CONSULTANTS BANGALORE

Assistant Executive Engineer
Vidyaranyapura Sub Division
B.B.M.P, Bangalore - 97

Name of Work : - Consultancy Service for Detailed Project Report, Field Survey, General Report, Basic Drawing, Technical Report, Detailed Drawing, Detailed Cost Estimate for Package No. 06 (Package Consists of 14 Works)





Rudraprasad Consultants
Structural Engineers, Architects &
Project management consultant

RUDRAPRASAD CONSULTANTS BANGALORE

Assistant Executive Engineer
Vidyaranyapura Sub Division
B.B.M.P, Bangalore - 97

Name of Work : - Consultancy Service for Detailed Project Report, Field Survey, General Report, Basic Drawing, Technical Report, Detailed Drawing, Detailed Cost Estimate for Package No. 06 (Package Consists of 14 Works)

Rudraprasad Consultants
Structural Engineers, Architects &
Project management consultant

RUDRAPRASAD CONSULTANTS BANGALORE

Assistant Executive Engineer
Vidyaranyapura Sub Division
B.B.M.P, Bangalore - 97

WARD MAP

BRUHAT BENGALURU MAHANAGARA PALIKE

9-VIDYARANYAPURA

Assistant Executive Engineer
Vidyaranyapura Sub Division
B.B.M.P, Bangalore - 97

RUDRAPRASAD CONSULTANTS
BANGALORE

KEY MAP

Consultancy Service for Detailed Project Report, Field Survey, General Report, Basic Drawing, Technical Report, Detailed Drawing, Detailed Cost Estimate for Package No. 06 (Package Consists of 14 Works)

1.Improvements to Road and Drains at HMT Layout, BEL layout and Surrounding area in ward No.09(Vidyaranyapura)

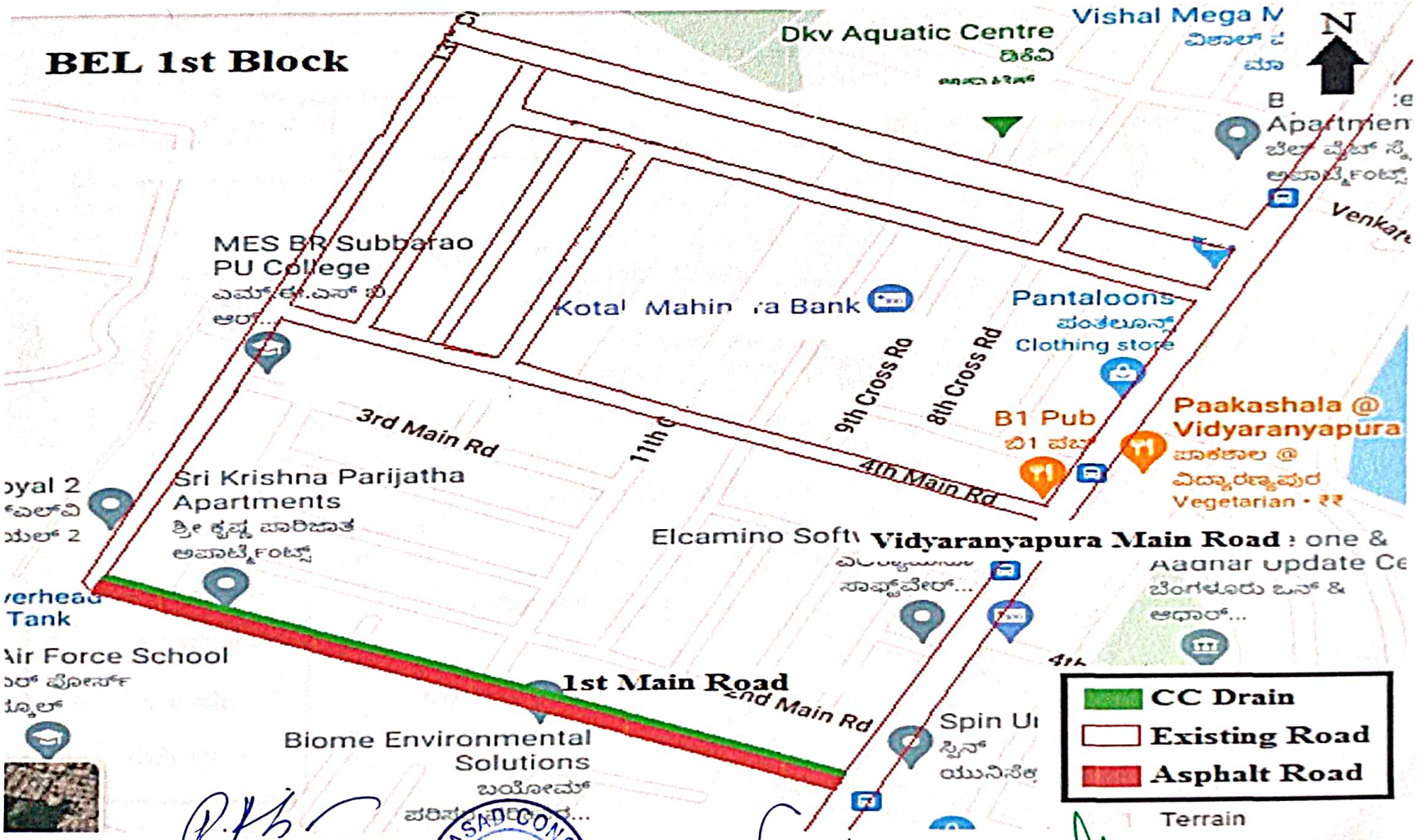

RUDRAPRASAD CONSULTANTS

Assistant Executive Engineer
Vidyaranyapura Sub Division
B.B.M.P, Bangalore - 97

Consultancy Service for Detailed Project Report, Field Survey, General Report, Basic Drawing, Technical Report, Detailed Drawing, Detailed Cost Estimate for Package No. 06 (Package Consists of 14 Works)

1.Improvements to Road and Drains at HMT Layout, BEL layout and Surronding area in ward No.09(Vidyaranyapura)

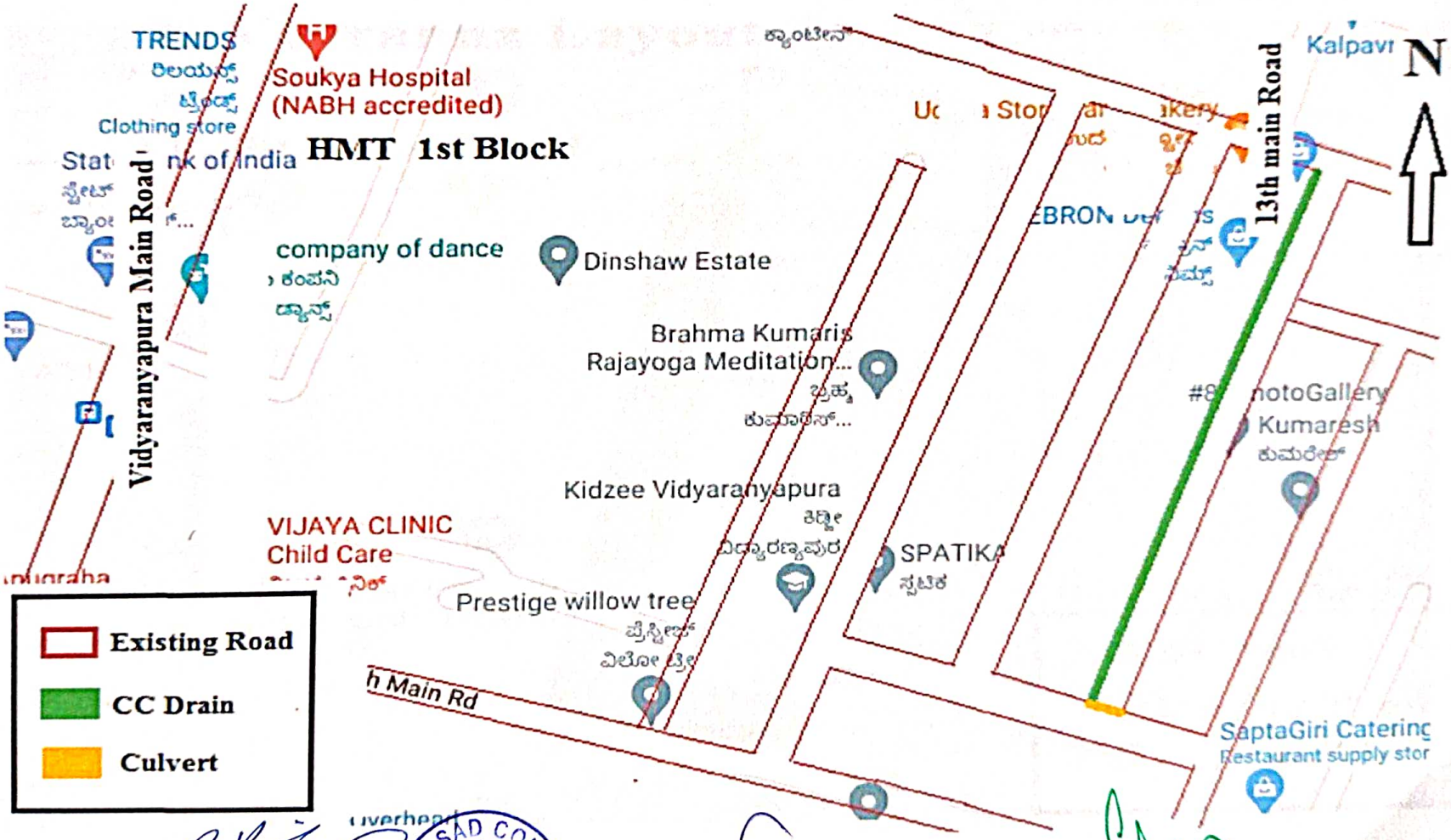

RUDRAPRASAD CONSULTANTS

Assistant Executive Engineer
Vidyaranyapura Sub Division
B.B.M.P. Bangalore - 97

Consultancy Service for Detailed Project Report, Field Survey, General Report, Basic Drawing, Technical Report, Detailed Drawing, Detailed Cost Estimate for Package No. 06 (Package Consists of 14 Works)

2. Improvements to Roads and Drains at Thindlu Virupakshapura and Surrounding area in Ward No.09 (Vidyaranyapura)

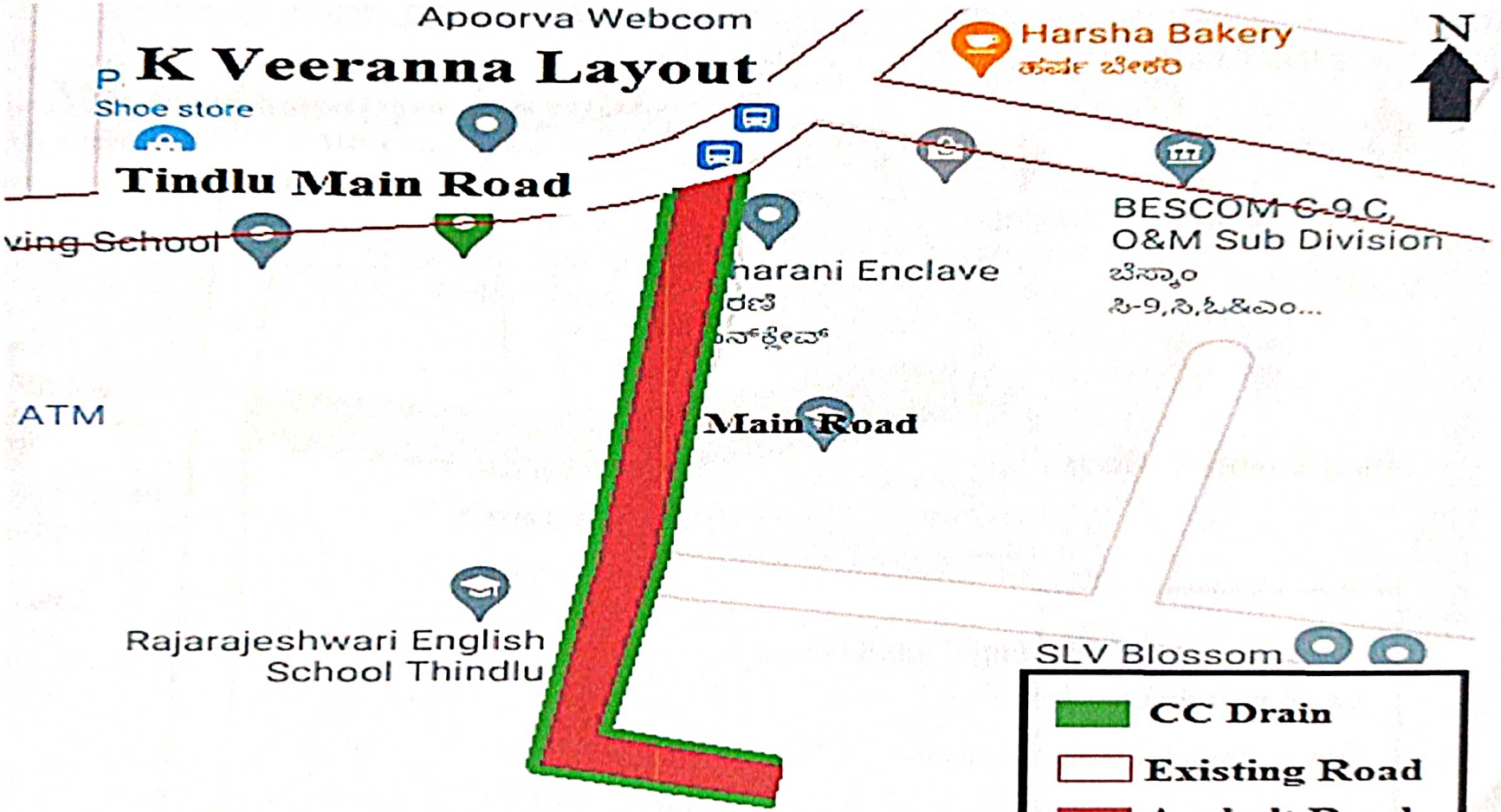

RUDRAPRASAD CONSULTANTS

Assistant Executive Engineer
Vidyaranyapura Sub Division
B.B.M.P, Bangalore - 97

Consultancy Service for Detailed Project Report, Field Survey, General Report, Basic Drawing, Technical Report, Detailed Drawing, Detailed Cost Estimate for Package No. 06 (Package Consists of 14 Works)

2. Improvements to Roads and Drains at Thindlu Virupakshapura and Surrounding area in Ward No.09 (Vidyaranyapura)

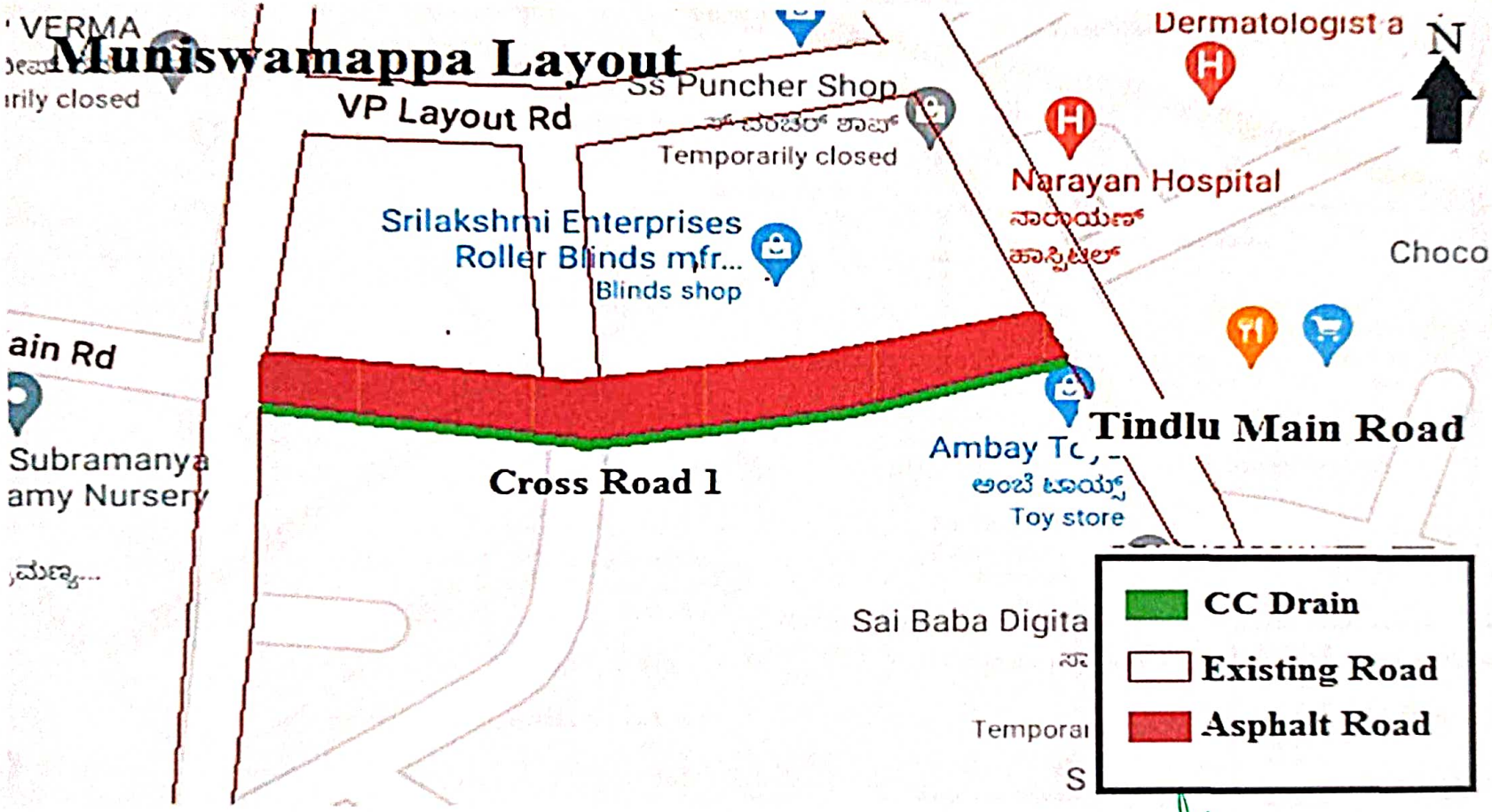

RUDRAPRASAD CONSULTANTS

Assistant Executive Engineer
Vidyaranyapura Sub Division
B.B.M.P, Bangalore - 97

Consultancy Service for Detailed Project Report, Field Survey, General Report, Basic Drawing, Technical Report, Detailed Drawing, Detailed Cost Estimate for Package No. 06 (Package Consists of 14 Works)

3. Improvements to Road and Drains at Canara Bank layout, Ananda Layout and Surrounding area in Ward No.09 (Vidyaranyapura)

RUDRAPRASAD CONSULTANTS

Assistant Executive Engineer
Vidyaranyapura Sub Division
B.B.M.P, Bangalore - 97

Consultancy Service for Detailed Project Report, Field Survey, General Report, Basic Drawing, Technical Report, Detailed Drawing, Detailed Cost Estimate for Package No. 06 (Package Consists of 14 Works)

4.Improvements to Road and Drains at Sir M.V Layout Parwathamma Layout and Surrounding Area in Ward No.09 (Vidyaranyapura).

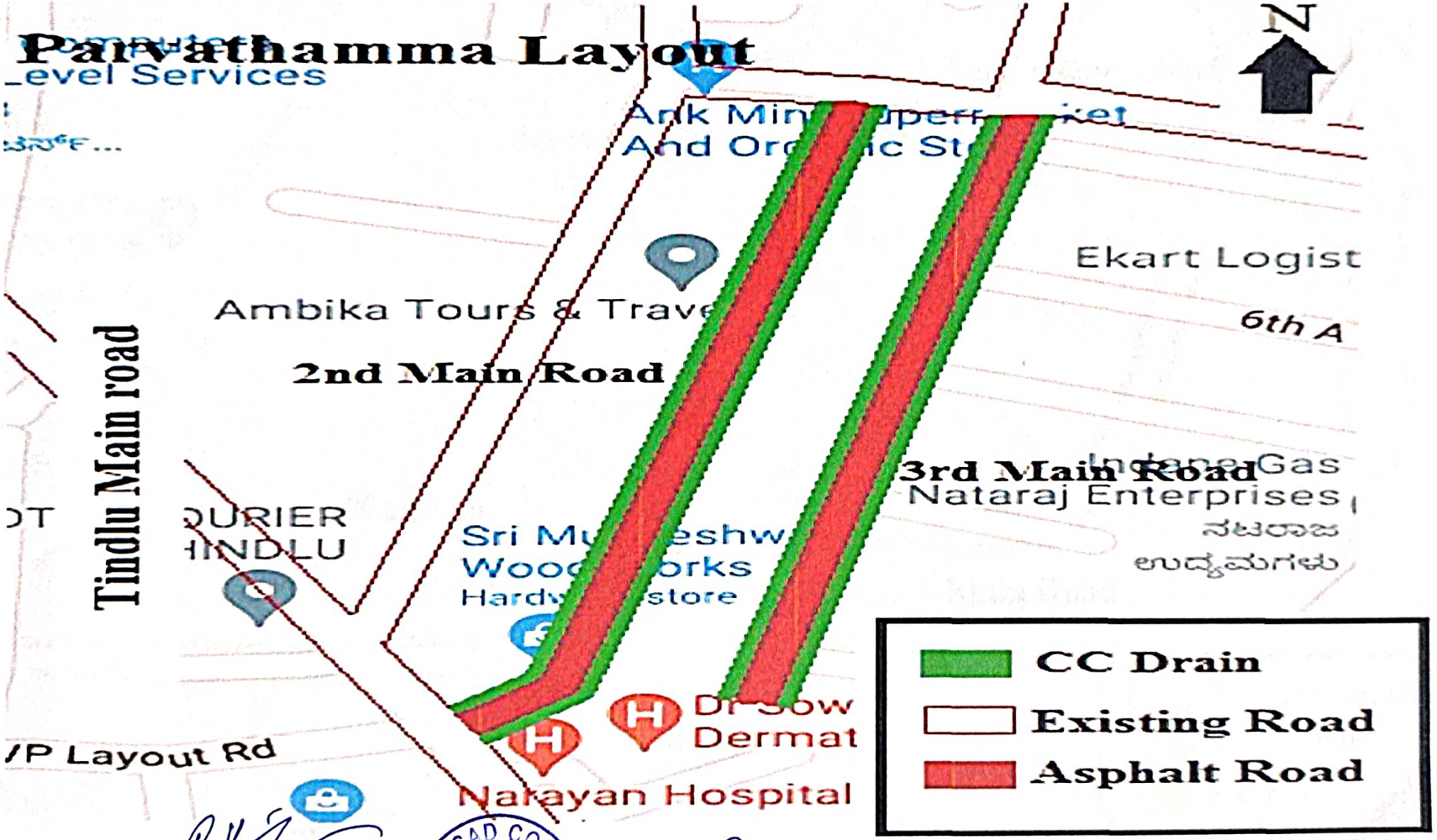

RUDRAPRASAD CONSULTANTS

Consultancy Service for Detailed Project Report, Field Survey, General Report, Basic Drawing, Technical Report, Detailed Drawing, Detailed Cost Estimate for Package No. 06 (Package Consists of 14 Works)

5.Improvements to road and Drains at Telecom Layout, Ganeshanagara and Surrounding Area in Ward No.09 (Vidyaranyapura)

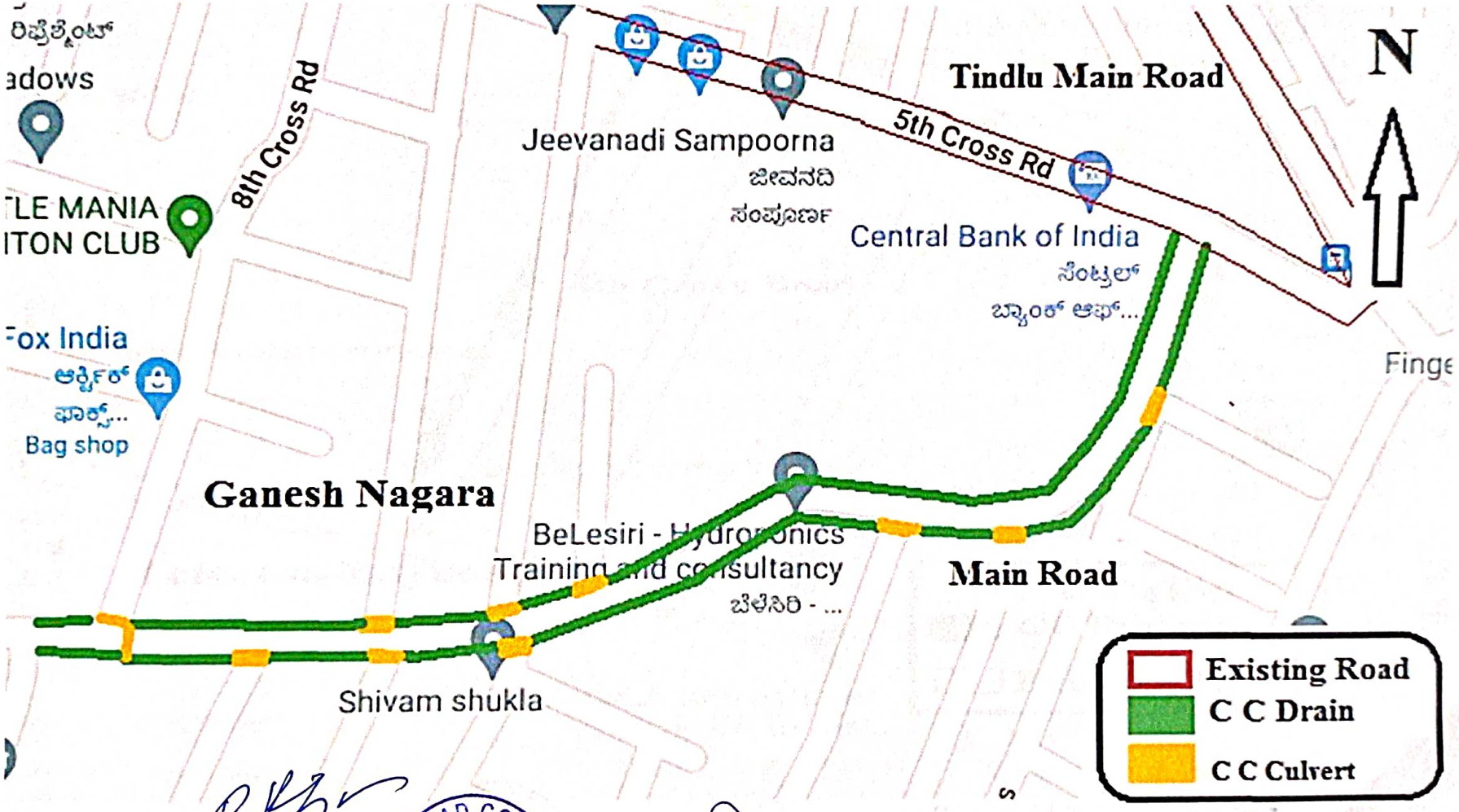

RUDRAPRASAD CONSULTANTS

Consultancy Service for Detailed Project Report, Field Survey, General Report, Basic Drawing, Technical Report, Detailed Drawing, Detailed Cost Estimate for Package No. 06 (Package Consists of 14 Works)

5. Improvements to road and Drains at Telecom Layout, Ganeshanagara and Surrounding Area in Ward No.09 (Vidyaranyapura)

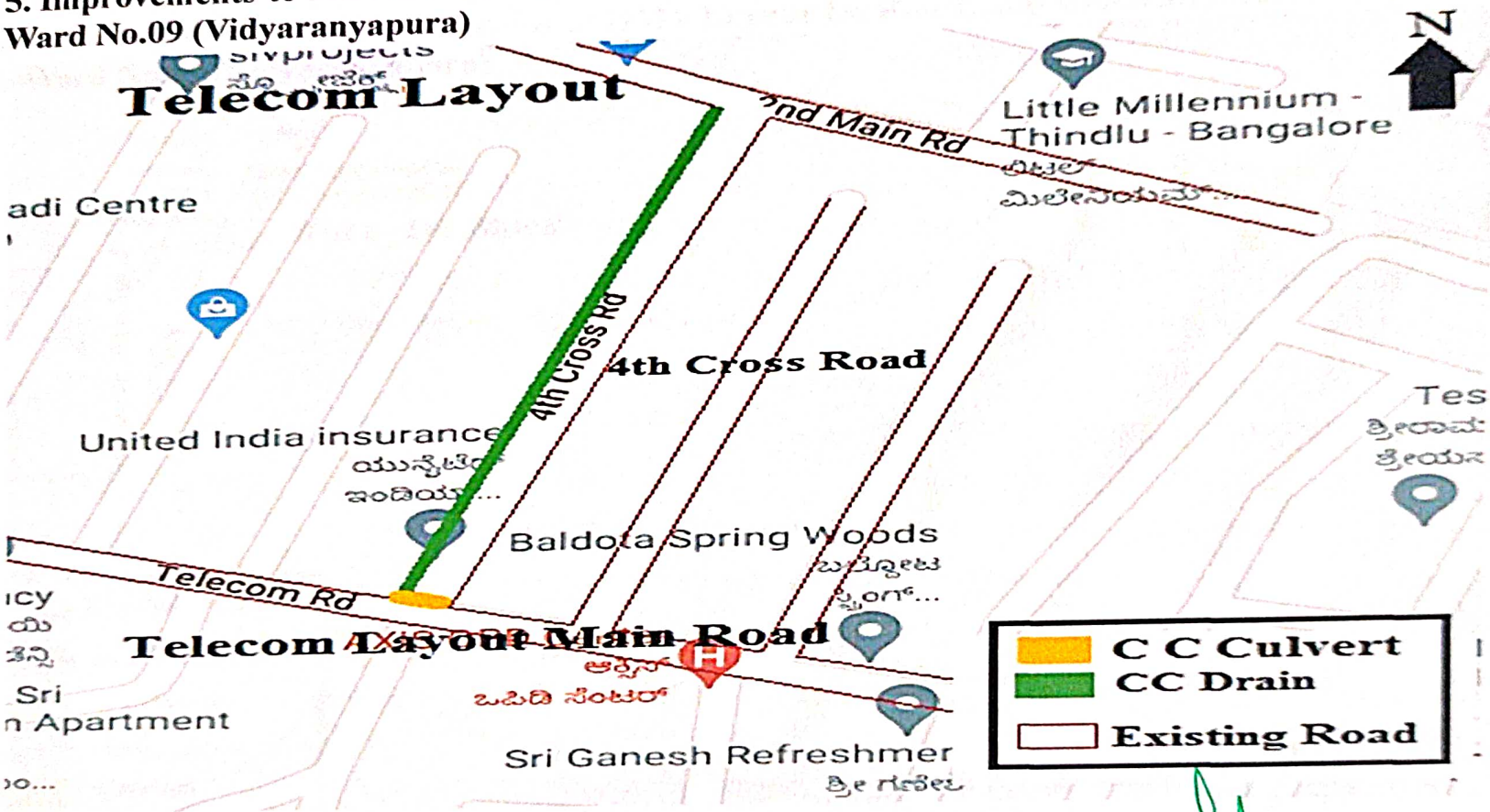

RUDRAPRASAD CONSULTANTS

Assistant Executive Engineer
Vidyaranyapura Sub Division
B.B.M.P, Bangalore - 97

Consultancy Service for Detailed Project Report, Field Survey, General Report, Basic Drawing, Technical Report, Detailed Drawing, Detailed Cost Estimate for Package No. 06 (Package Consists of 14 Works)

6.Improvements to Road and Drains at HMT Layout 1st Block, 2nd Block and Surrounding area in Ward No.09 (Vidyaranyapura)

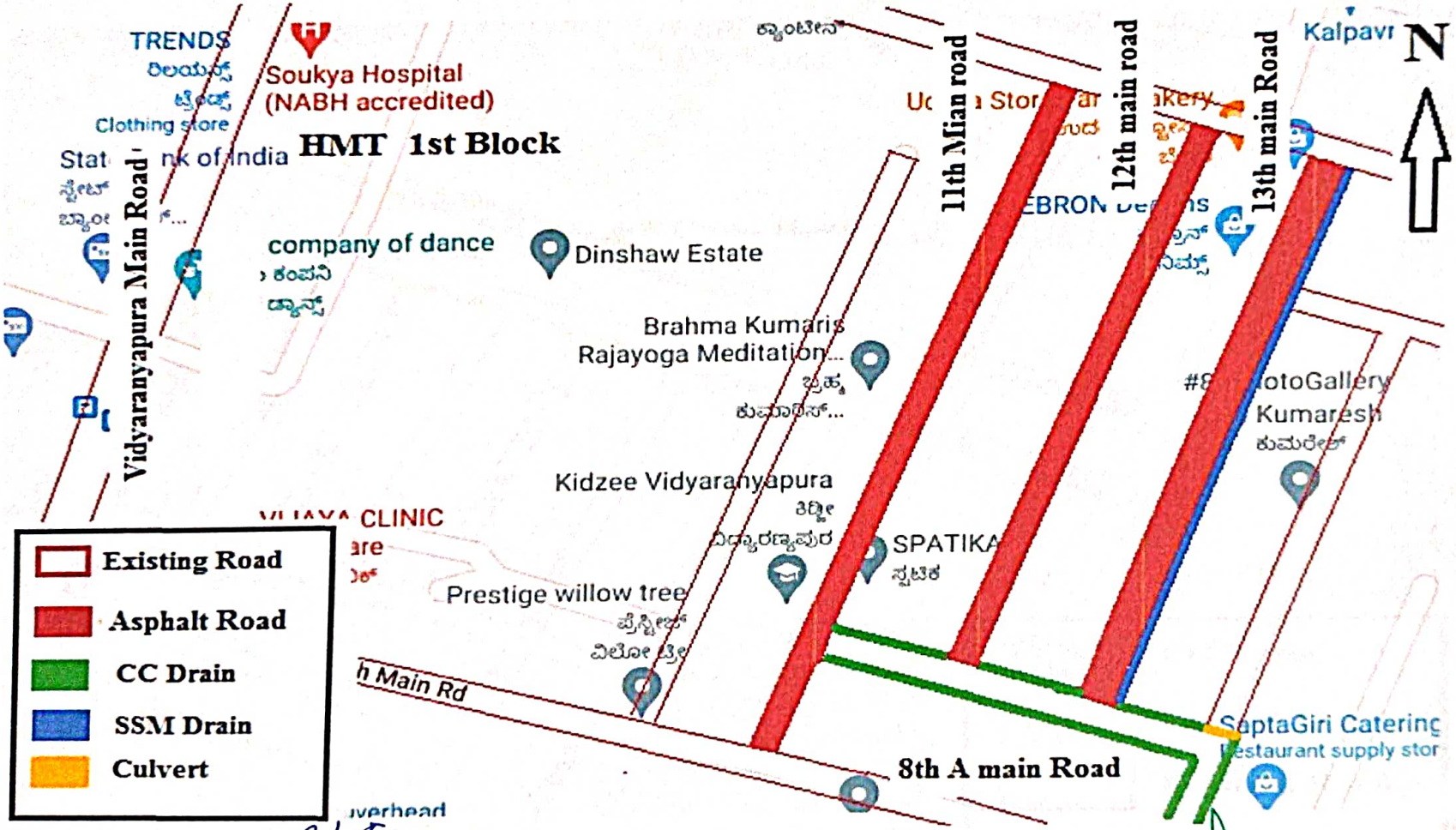

RUDRAPRASAD CONSULTANTS

Assistant Executive Engineer
Vidyaranyapura Sub Division
B.B.M.P, Bangalore - 97

Consultancy Service for Detailed Project Report, Field Survey, General Report, Basic Drawing, Technical Report, Detailed Drawing, Detailed Cost Estimate for Package No. 06 (Package Consists of 14 Works)

7.Improvements to Road and Drains at BEL layout, 1st, 3rd Block and Surrounding area in ward No.09(Vidyaranyapura)

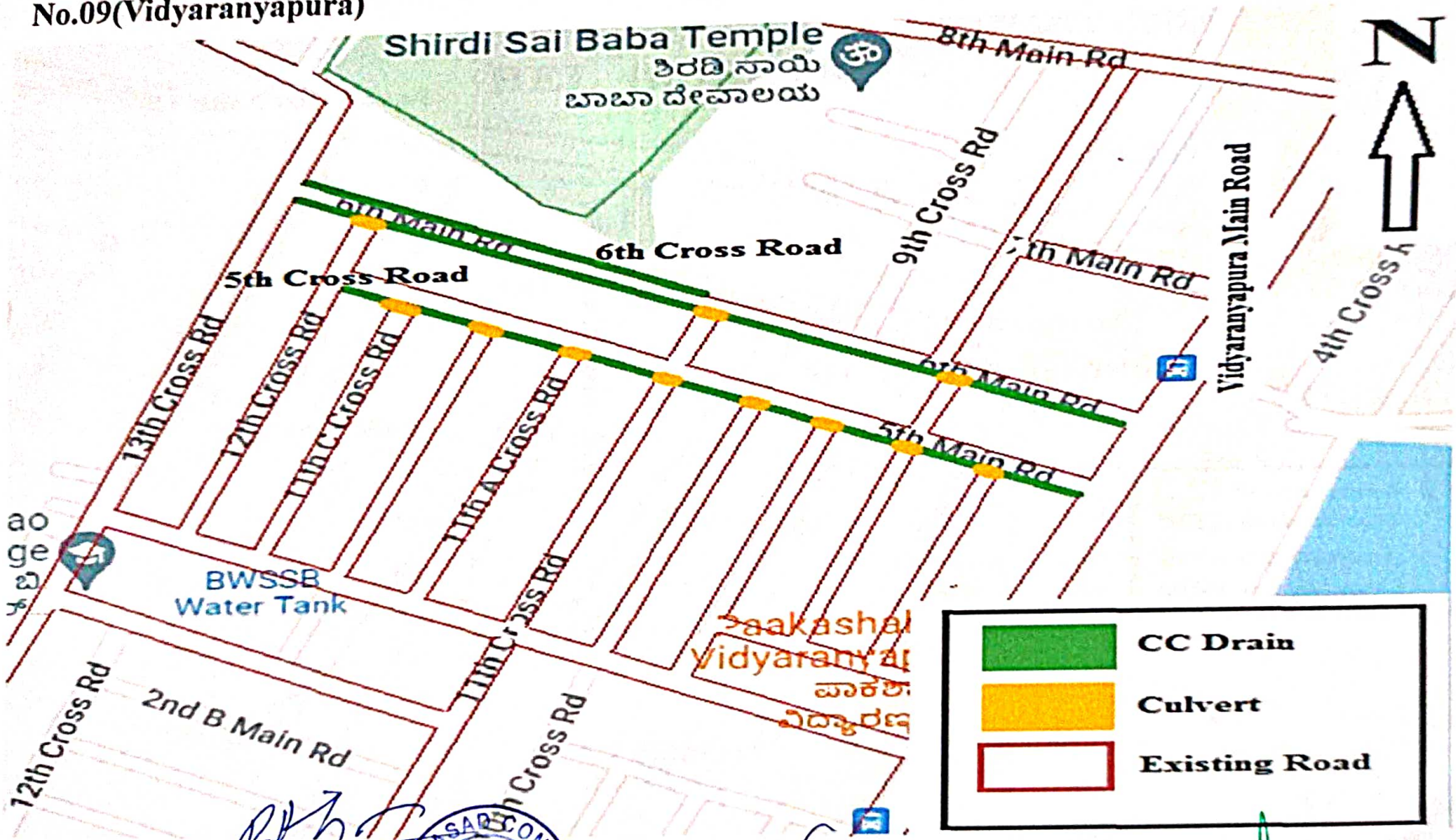

RUDRAPRASAD CONSULTANTS

Assistant Executive Engineer
Vidyaranyapura Sub Division
B.B.M.P, Bangalore - 97

Consultancy Service for Detailed Project Report, Field Survey, General Report, Basic Drawing, Technical Report, Detailed Drawing, Detailed Cost Estimate for Package No. 06 (Package Consists of 14 Works)

8.Improvements to Road and Drains at BEL Layout 4th, 5th Block and Surrounding area in Ward No.09 (Vidyaranyapura)

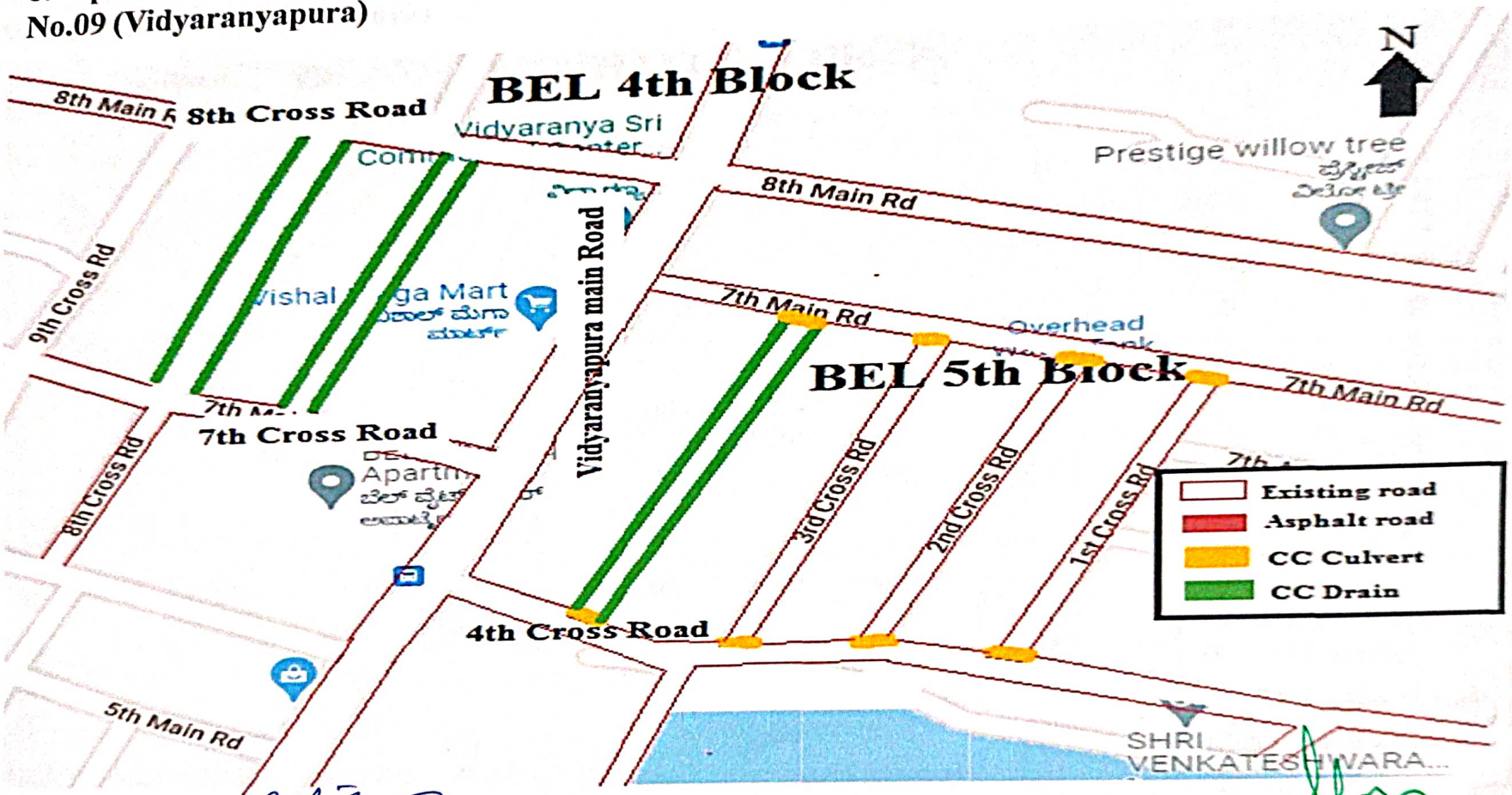

RUDRAPRASAD CONSULTANTS

Assistant Executive Engineer
Vidyaranyapura Sub Division
B.B.M.P, Bangalore - 97

Consultancy Service for Detailed Project Report, Field Survey, General Report, Basic Drawing, Technical Report, Detailed Drawing, Detailed Cost Estimate for Package No. 06 (Package Consists of 14 Works)

9.Improvements to Road and Drains at HMT Layout 3rd, 4th, 5th Block and Surrounding area in Ward No.09 (Vidyaranyapura)

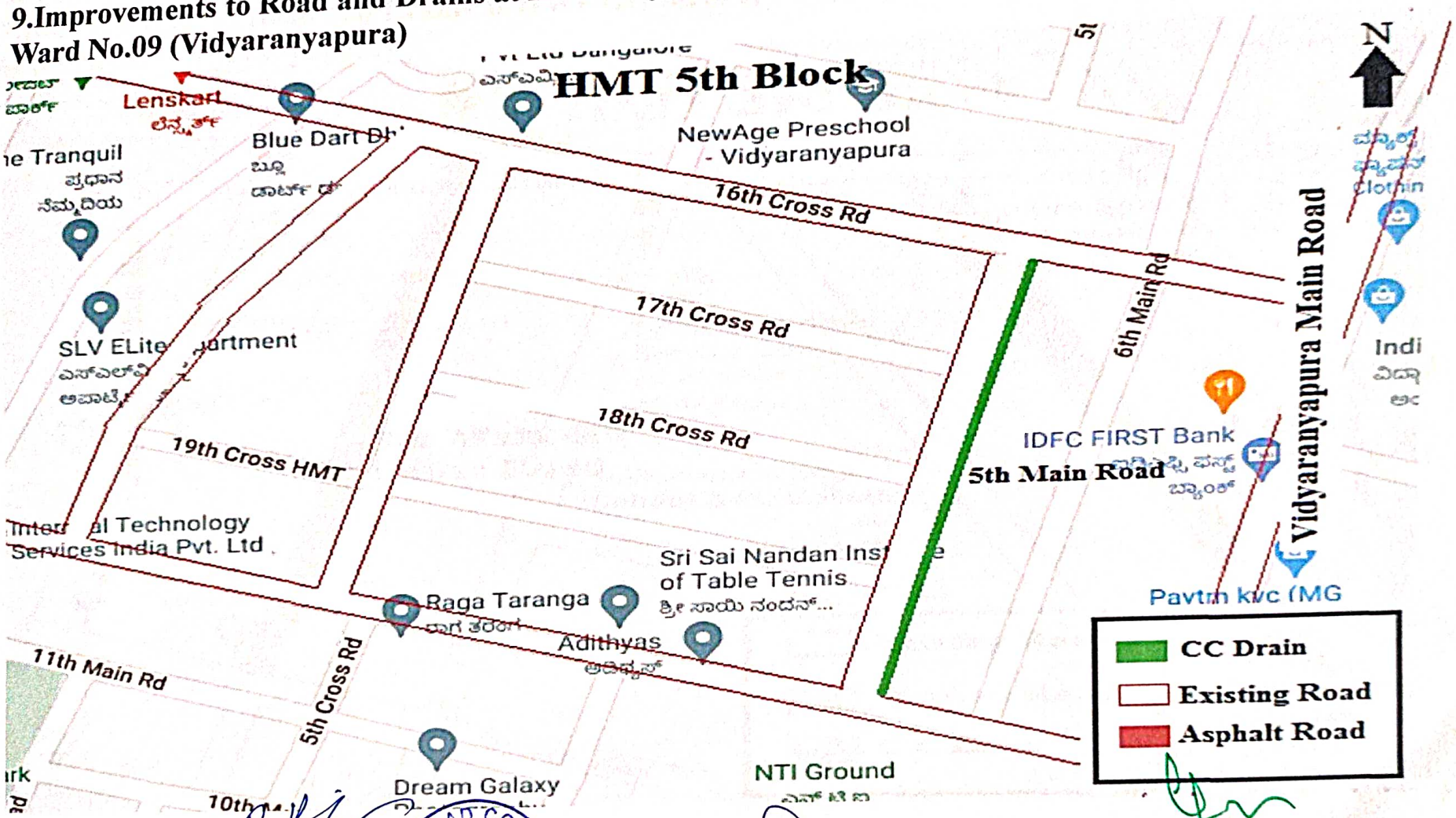

RUDRAPRASAD CONSULTANTS

Assistant Executive Engineer
Vidyaranyapura Sub Division
B.B.M.P, Bangalore - 97

Consultancy Service for Detailed Project Report, Field Survey, General Report, Basic Drawing, Technical Report, Detailed Drawing, Detailed Cost Estimate for Package No. 06 (Package Consists of 14 Works)

9.Improvements to Road and Drains at HMT Layout 3rd, 4th, 5th Block and Surrounding area in Ward No.09 (Vidyaranyapura)

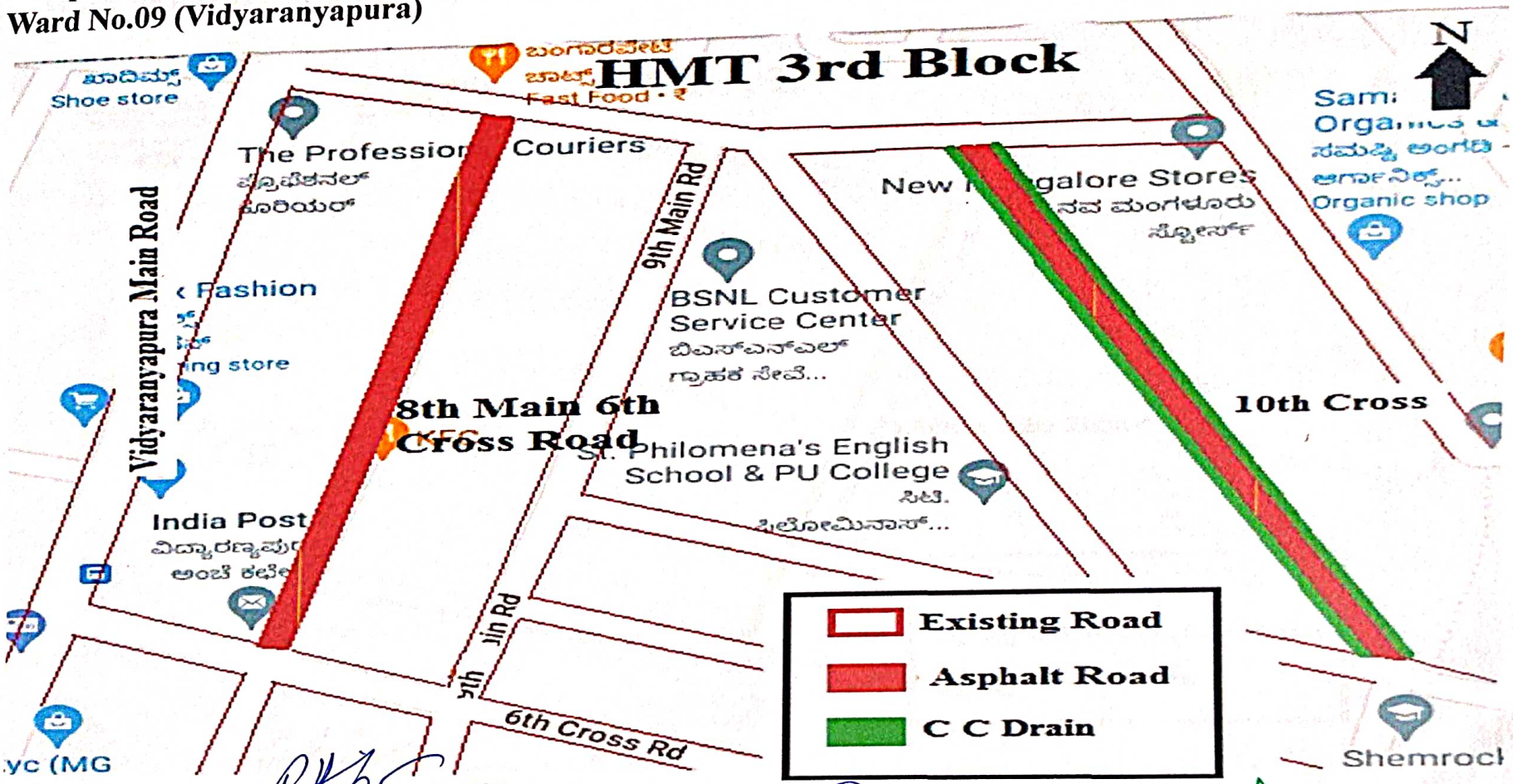

RUDRAPRASAD CONSULTANTS

Assistant Executive Engineer
Vidyaranyapura Sub Division

Consultancy Service for Detailed Project Report, Field Survey, General Report, Basic Drawing, Technical Report, Detailed Drawing, Detailed Cost Estimate for Package No. 06 (Package Consists of 14 Works)

9.Improvements to Road and Drains at HMT Layout 3rd, 4th, 5th Block and Surrounding area in Ward No.09 (Vidyaranyapura)

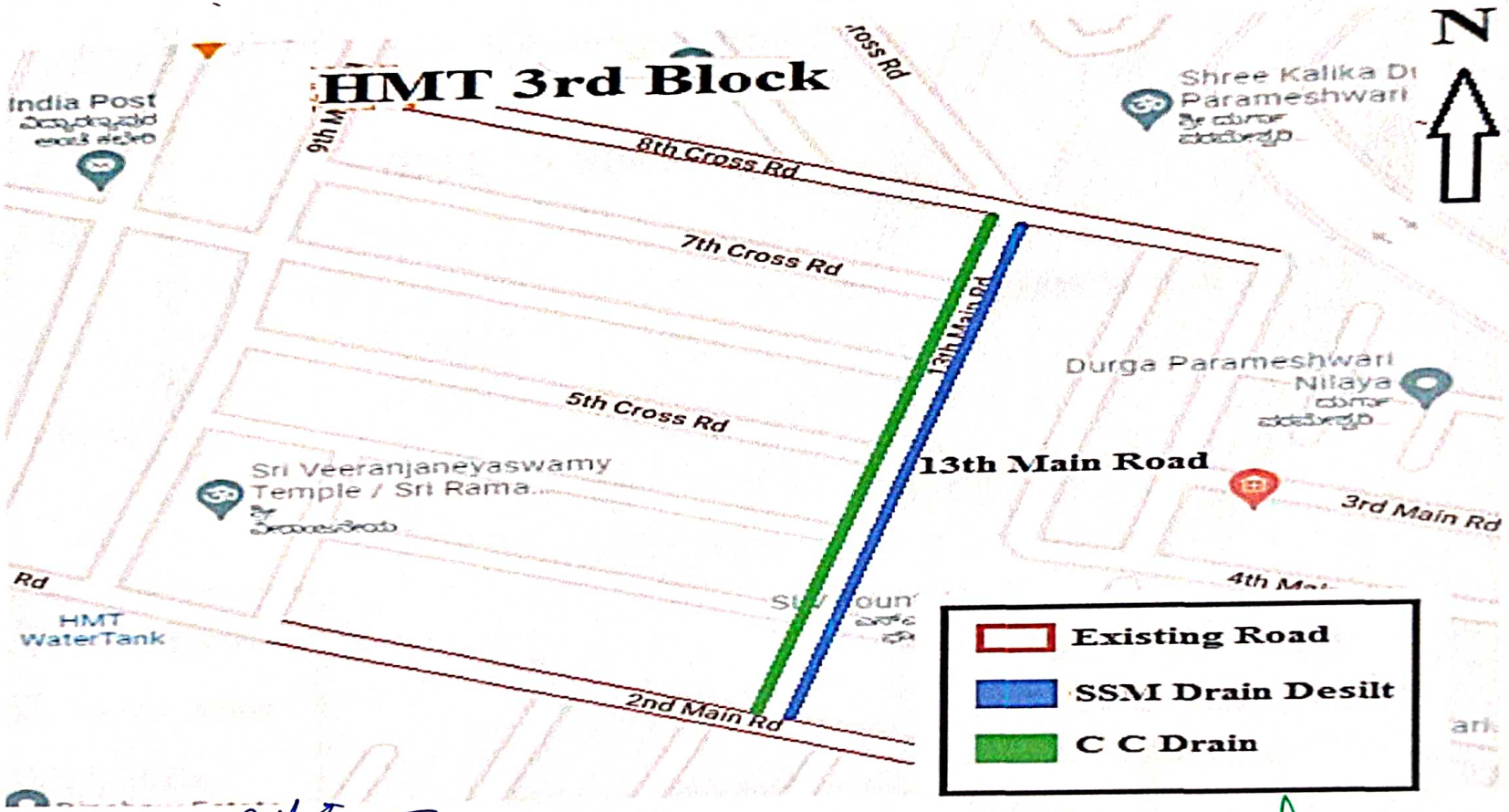

RUDRAPRASAD CONSULTANTS

Assistant Executive Engineer
Vidyaranyapura Sub Division
B.B.M.P, Bangalore - 97

Consultancy Service for Detailed Project Report, Field Survey, General Report, Basic Drawing, Technical Report, Detailed Drawing, Detailed Cost Estimate for Package No. 06 (Package Consists of 14 Works)

9.Improvements to Road and Drains at HMT Layout 3rd, 4th, 5th Block and Surrounding area in Ward No.09 (Vidyaranyapura)

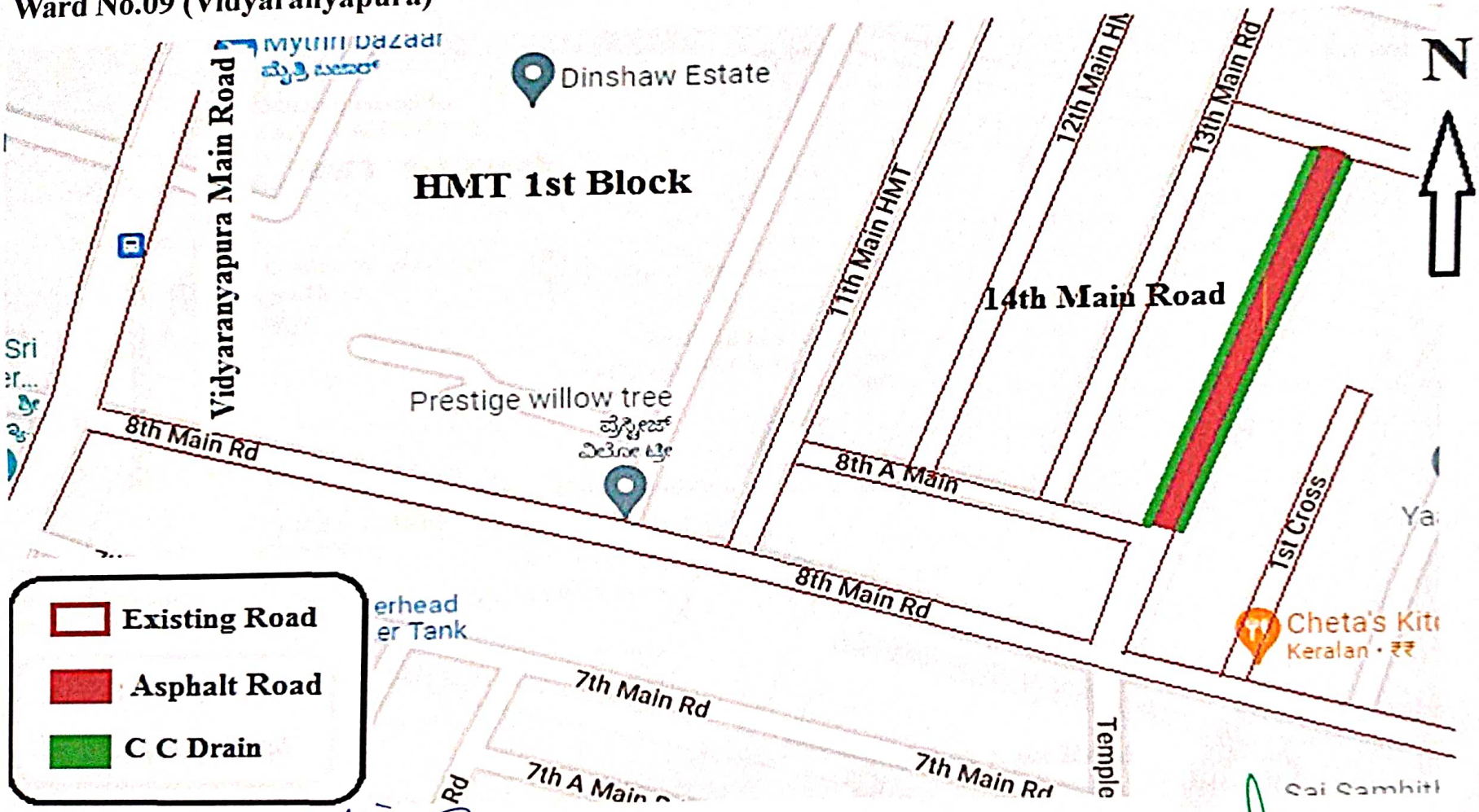

RUDRAPRASAD CONSULTANTS

Assistant Executive Engineer
Vidyaranyapura Sub Division
B.B.M.P, Bangalore - 97

Consultancy Service for Detailed Project Report, Field Survey, General Report, Basic Drawing, Technical Report, Detailed Drawing, Detailed Cost Estimate for Package No. 06 (Package Consists of 14 Works)

9.Improvements to Road and Drains at HMT Layout 3rd, 4th, 5th Block and Surrounding area in Ward No.09 (Vidyaranyapura)

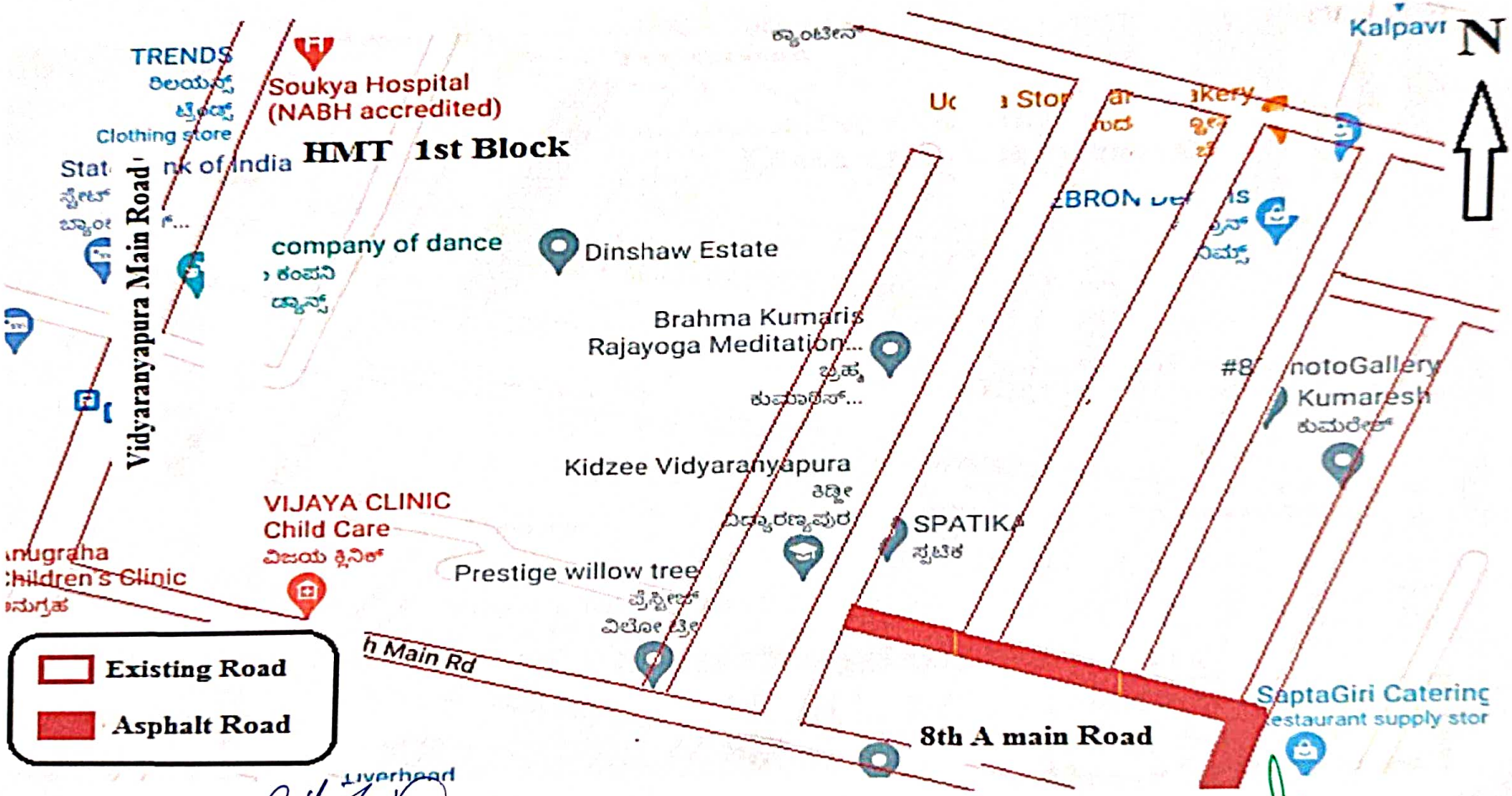

RUDRAPRASAD CONSULTANTS

Assistant Executive Engineer
Vidyaranyapura Sub Division
B.B.M.P, Bangalore - 97

Consultancy Service for Detailed Project Report, Field Survey, General Report, Basic Drawing, Technical Report, Detailed Drawing, Detailed Cost Estimate for Package No. 06 (Package Consists of 14 Works)

10. Improvements to Road and Drains at Durga Layout Sapthagiri Layout and Surrounding Area in Ward NO 09 (Vidyaranyapura)

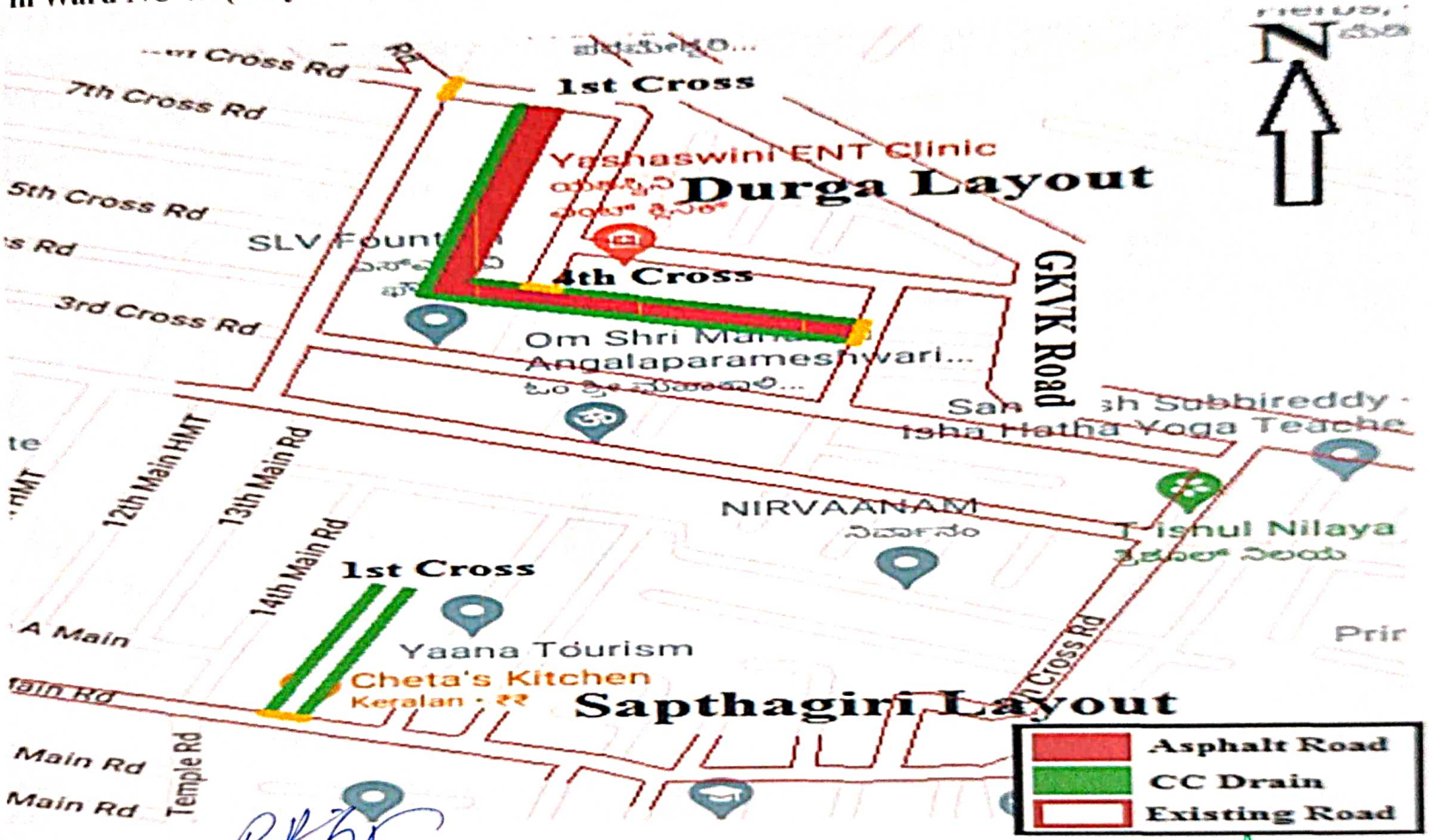

RUDRAPRASAD CONSULTANTS

Assistant Executive Engineer
Vidyaranyapura Sub Division
B.B.M.P, Bangalore - 97

Consultancy Service for Detailed Project Report, Field Survey, General Report, Basic Drawing, Technical Report, Detailed Drawing, Detailed Cost Estimate for Package No. 06 (Package Consists of 14 Works)

11. Improvements to Roads and Drains at Thindlu and Surrounding area in Ward No.09 (Vidyaranyapura)

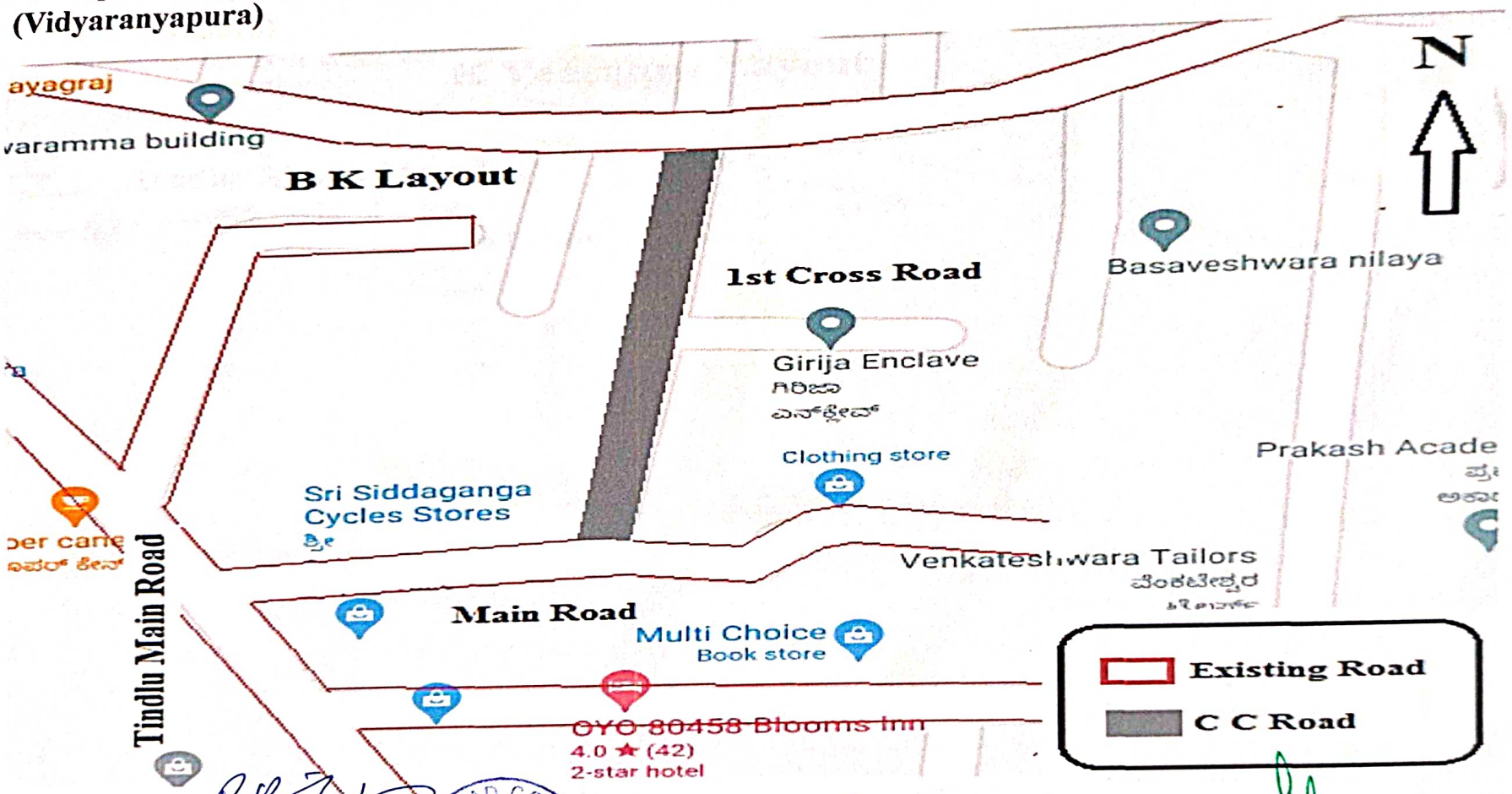

RUDRAPRASAD CONSULTANTS

Assistant Executive Engineer
Vidyaranyapura Sub Division
B.B.M.P, Bangalore - 97

Consultancy Service for Detailed Project Report, Field Survey, General Report, Basic Drawing, Technical Report, Detailed Drawing, Detailed Cost Estimate for Package No. 06 (Package Consists of 14 Works)

11. Improvements to Roads and Drains at Thindlu and Surrounding area in Ward No.09 (Vidyaranyapura)

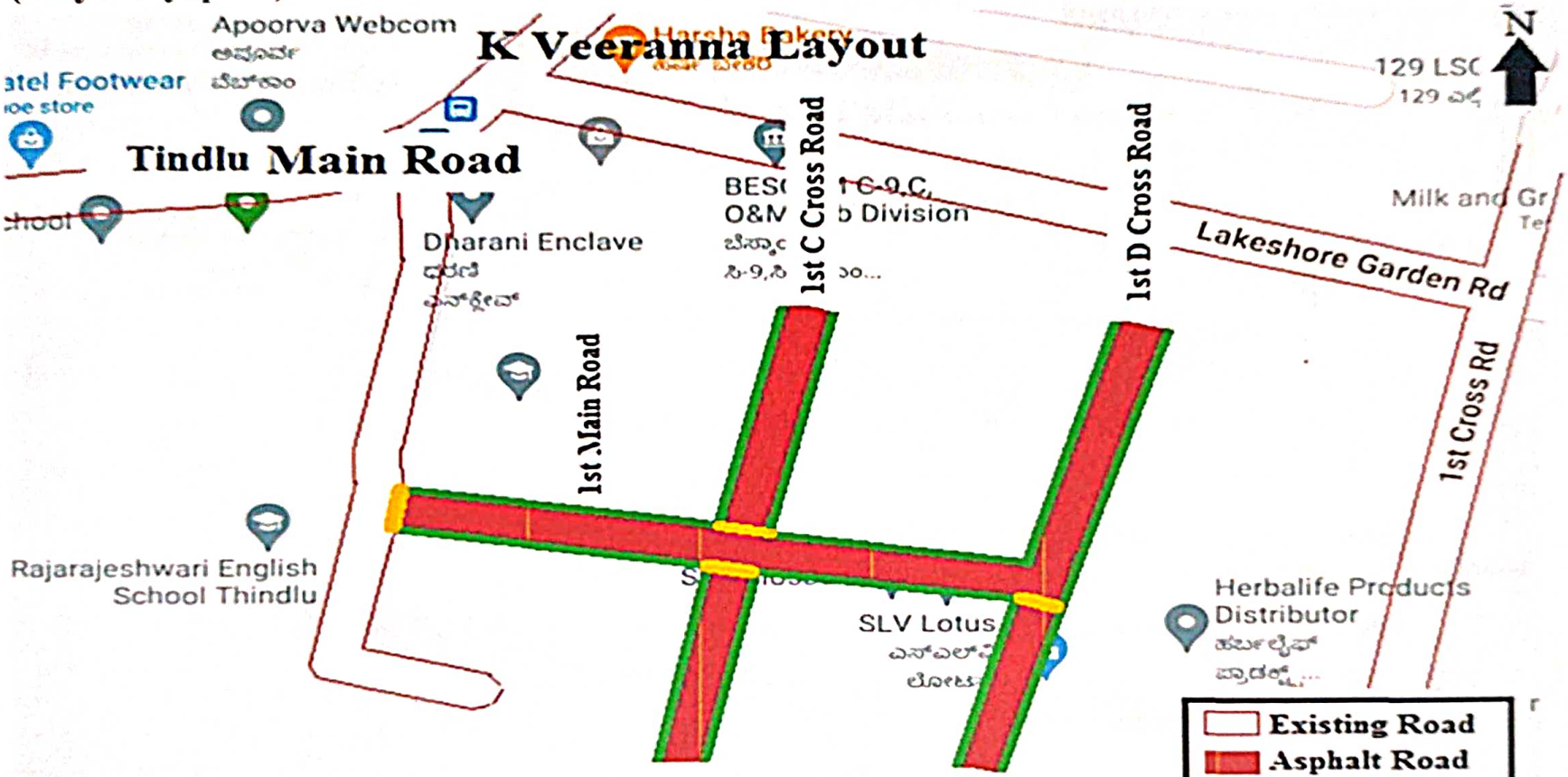

RUDRAPRASAD CONSULTANTS

Assistant Executive Engineer
Vidyaranyapura Sub Division
B.B.M.P, Bangalore - 97

Consultancy Service for Detailed Project Report, Field Survey, General Report, Basic Drawing, Technical Report, Detailed Drawing, Detailed Cost Estimate for Package No. 06 (Package Consists of 14 Works)

12. Improvements to Road and Drains at Virupakshapura and Surrounding area in Ward No.09 (Vidyaranyapura)

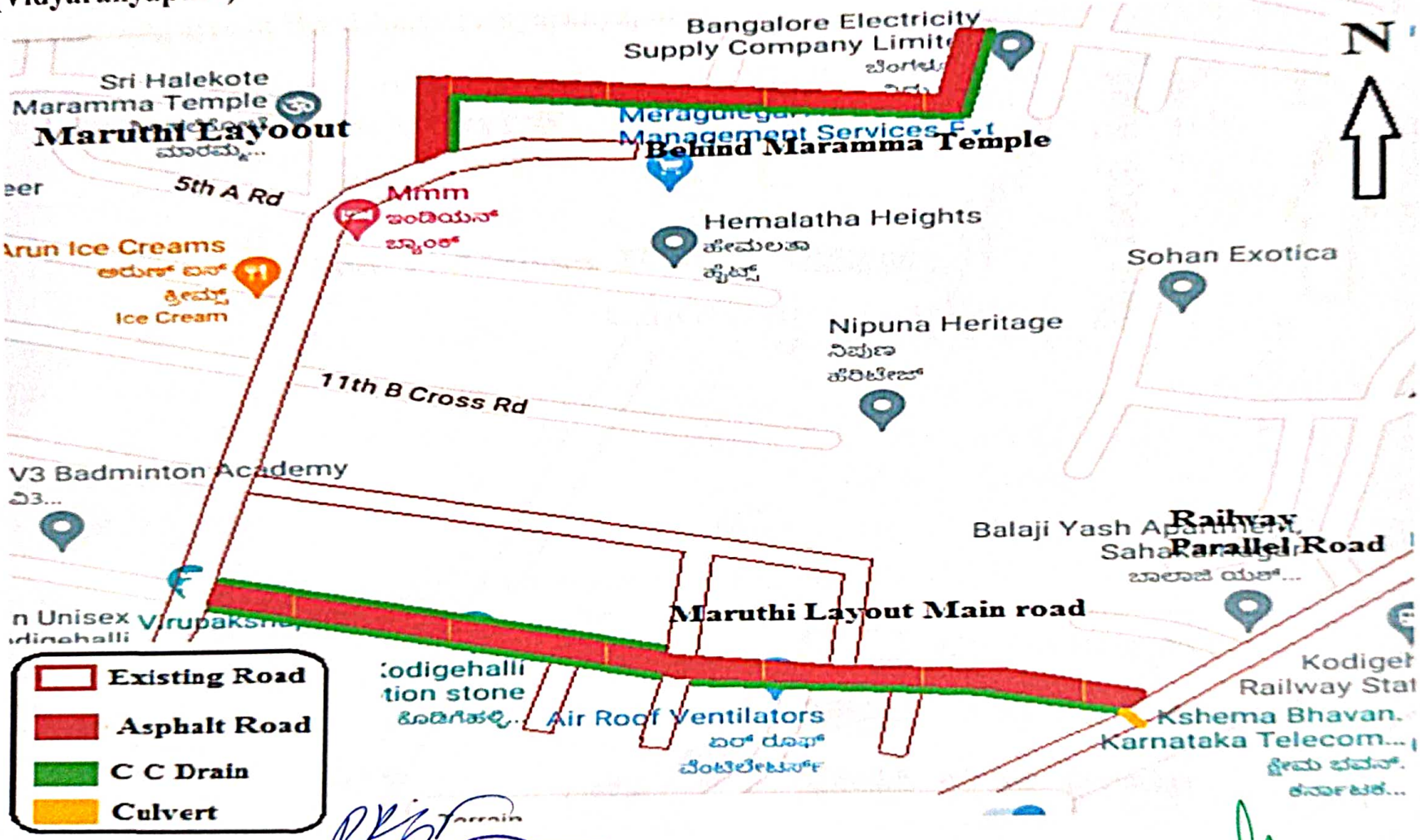

RUDRAPRASAD CONSULTANTS

Assistant Executive Engineer
Vidyaranyapura Sub Division
B.B.M.P, Bangalore - 97

Consultancy Service for Detailed Project Report, Field Survey, General Report, Basic Drawing, Technical Report, Detailed Drawing, Detailed Cost Estimate for Package No. 06 (Package Consists of 14 Works)

13. Improvements to Road and Drains at NTI Layout, IECHS Layout, Basavasamithi layout and surrounding area in Ward No.09 (Vidyaranyapura)

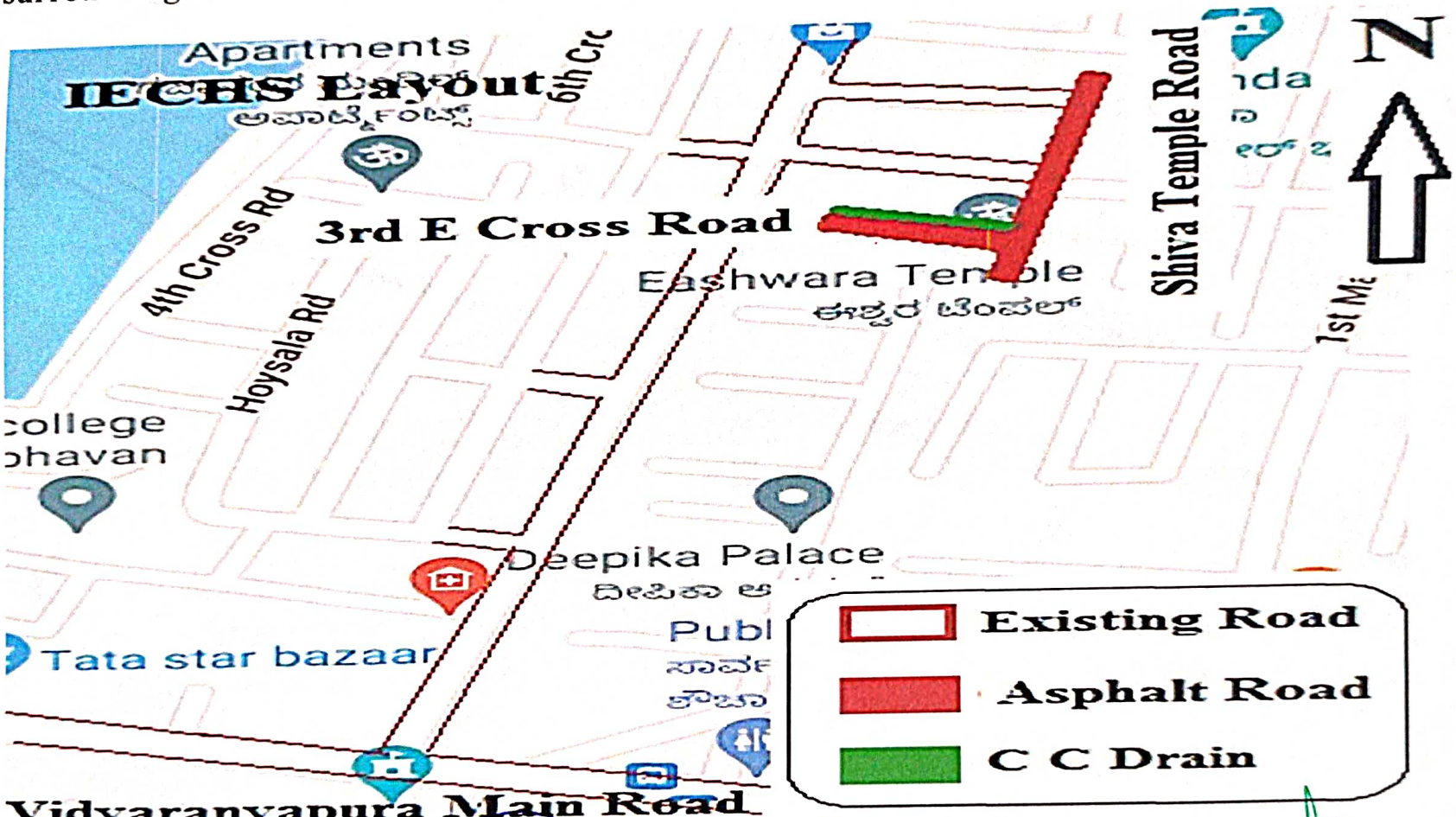

RUDRAPRASAD CONSULTANTS

Vidyaranyapura Sub Division
B.B.M.P, Bangalore - 97

Consultancy Service for Detailed Project Report, Field Survey, General Report, Basic Drawing, Technical Report, Detailed Drawing, Detailed Cost Estimate for Package No. 06 (Package Consists of 14 Works)

13. Improvements to Road and Drains at NTI Layout, IECHS Layout, Basavasamithi layout and surrounding area in Ward No.09 (Vidyaranyapura)

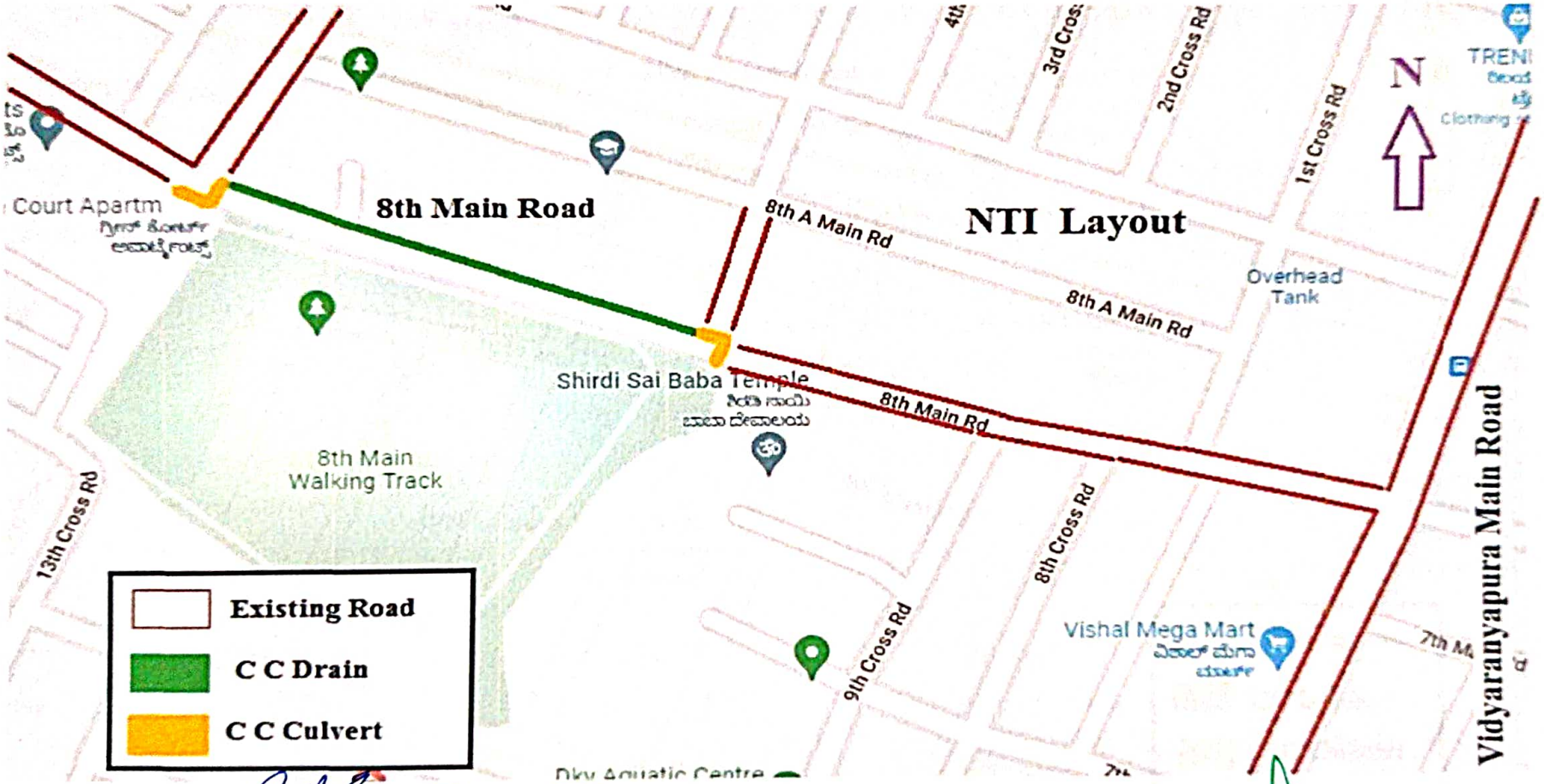

RUDRAPRASAD CONSULTANTS

Assistant Executive Engineer
Vidyaranyapura Sub Division
B.B.M.P, Bangalore - 97

Consultancy Service for Detailed Project Report, Field Survey, General Report, Basic Drawing, Technical Report, Detailed Drawing, Detailed Cost Estimate for Package No. 06 (Package Consists of 14 Works)

13. Improvements to Road and Drains at NTI Layout, IECHS Layout, Basavasamithi layout and surrounding area in Ward No.09 (Vidyaranyapura)

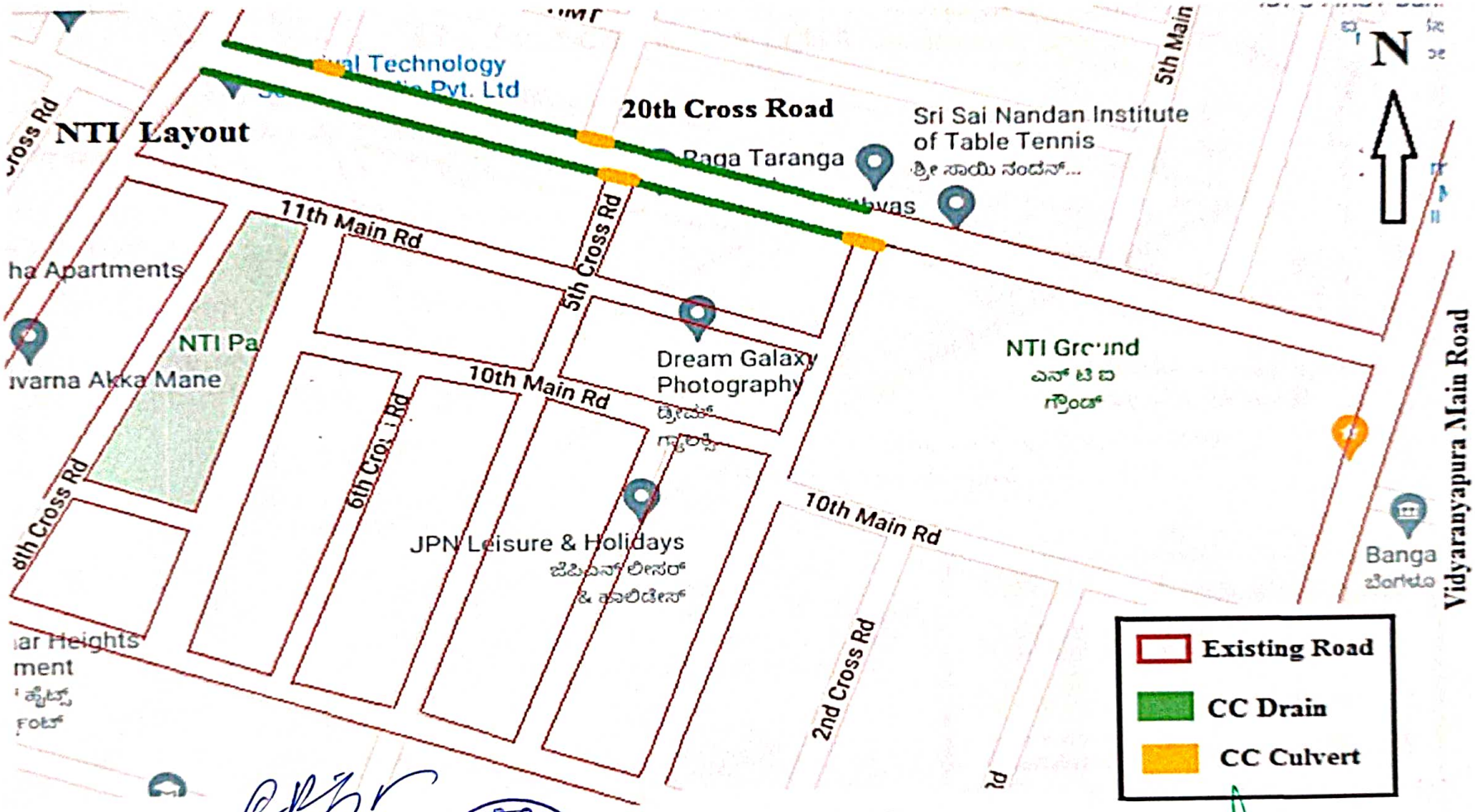

RUDRAPRASAD CONSULTANTS

Assistant Executive Engineer
Vidyaranyapura Sub Division
B.B.M.P, Bangalore - 97

Consultancy Service for Detailed Project Report, Field Survey, General Report, Basic Drawing, Technical Report, Detailed Drawing, Detailed Cost Estimate for Package No. 06 (Package Consists of 14 Works)

14. Improvements to Road and Drains at Defence Layout and Surroundings area in ward No.09 (Vidyaranyapura)

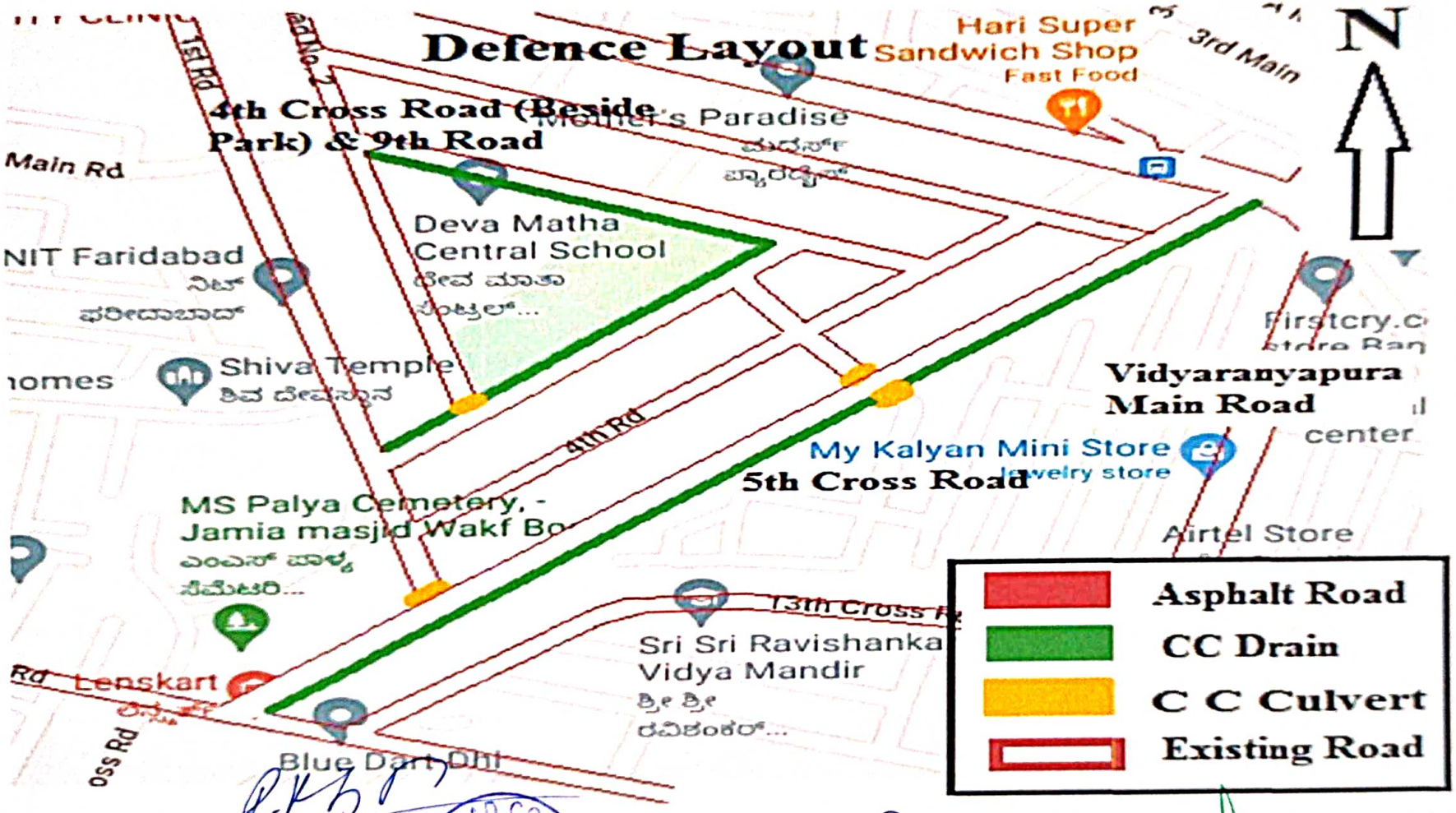

RUDRAPRASAD CONSULTANTS

Assistant Executive Engineer
Vidyaranyapura Sub Division
B.B.M.P, Bangalore - 97

RUDRAPRASAD CONSULTANTS
Structural Engineers, Architects &
Project Management Consultants

Date: 16-07-22

To:

The Assistant Executive Engineer
Vidyaranyapura Sub Division
BBMP
Bengaluru – 560 092

Dear Sir/Madam,

SUBJECT: Submission of Detailed Project Report (One copy) with all the necessary Detailed drawings along with all the necessary documentation and reports, for the work of "Consultancy Service for Detailed Project Report, Field Survey, General Report, Basic Drawing, Technical Report, Detailed Drawing, Detailed Cost Estimate for Package No. 06 (Package Consists of 14 Works)" (Acknowledgement).

This is to acknowledge that the Detailed Project Report for the above mentioned work, have been submitted by R. Karthik Rechan, for RUDRAPRASAD CONSULTANTS, MALLESWARAM, BANGALORE.

RUDRAPRASAD CONSULTANTS BANGALORE

16-07-22

Thanking you,
Yours Sincerely

#3, 7th Main Malleswaram, Bangalore – 560003
Telefax: 9180 23444801, Mobile: 91 9972924526
Web: www.arkengineers.com e-mail: rechan6630@yahoo.co.in